PROPERTY MAPS

OXFORD

MASSACHUSETTS

REVISED & REPRINTED BY

CAI Technologies
Precision Mapping. Geospatial Solutions.

11 PLEASANT ST, LITTLETON, NH 03561
(800) 322-4540 WWW.CAI-TECH.COM

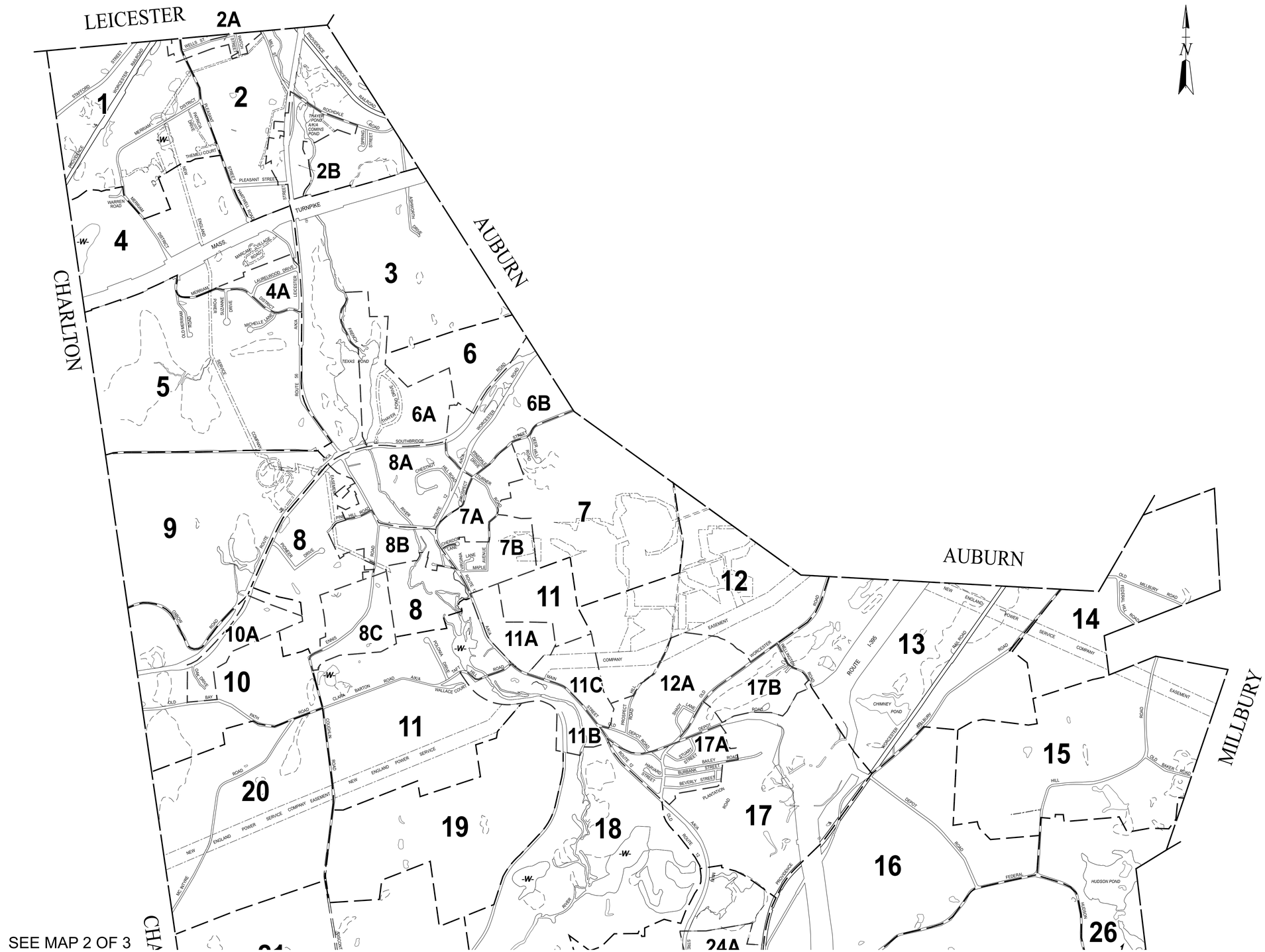

THIS MAP IS FOR ASSESSMENT AND PLANNING PURPOSES ONLY. IT IS NOT TO BE USED FOR DESCRIPTION, CONVEYANCE, OR DETERMINATION OF LEGAL TITLE.

ORIGINAL MAPS WERE PREPARED BY GENERAL MAPPING INC,. YOUNGWOOD, PA 15697.

REVISED & REPRINTED BY

CAI Technologies
Precision Mapping. Geospatial Solutions.
11 Pleasant Street, Littleton, NH 03561
800.322.4540 - www.cai-tech.com

LEGEND

19 1" = 200' SCALE MAP

8A 1" = 100' SCALE MAP

EASEMENT

SCALE: 1" = 1000'

FEET 1,000 500 0 1,000 2,000 3,000

REVISED TO: JULY 1, 2025

PROPERTY MAPS

OXFORD

MASSACHUSETTS

INDEX MAP
1 OF 3

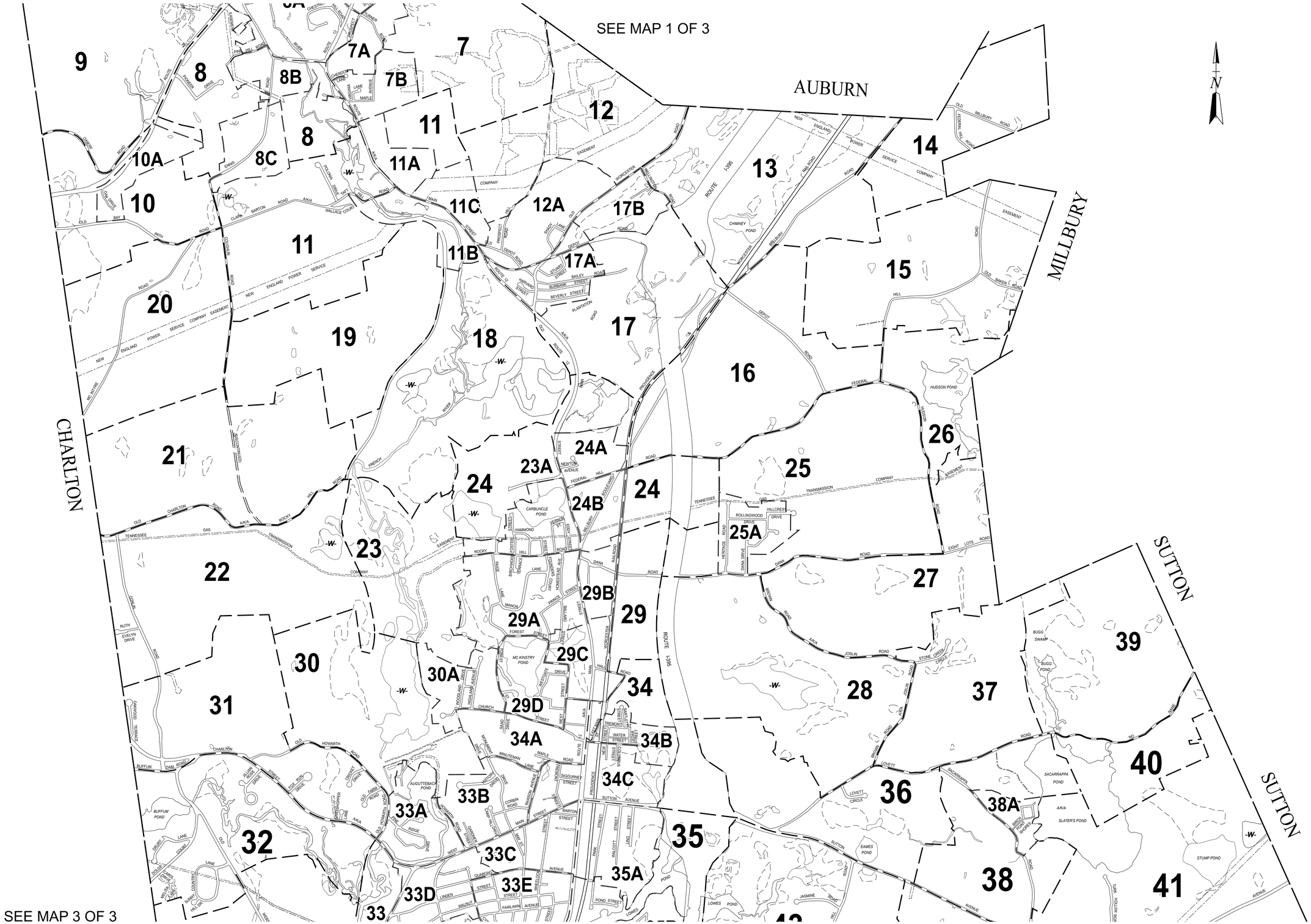

THIS MAP IS FOR ASSESSMENT AND PLANNING PURPOSES ONLY. IT IS NOT TO BE USED FOR DESCRIPTION, CONVEYANCE, OR DETERMINATION OF LEGAL TITLE.

ORIGINAL MAPS WERE PREPARED BY GENERAL MAPPING INC,. YOUNGWOOD, PA 15697.

REVISED & REPRINTED BY
CAI Technologies
Precision Mapping. Geospatial Solutions.
11 Pleasant Street, Littleton, NH 03561
800.322.4540 - www.cai-tech.com

LEGEND

19 1" = 200' SCALE MAP

8A 1" = 100' SCALE MAP

EASEMENT

SCALE: 1" = 1000'

FEET 1,000 500 0 1,000 2,000 3,000

REVISED TO: JULY 1, 2025

PROPERTY MAPS

OXFORD

MASSACHUSETTS

INDEX MAP
2 OF 3

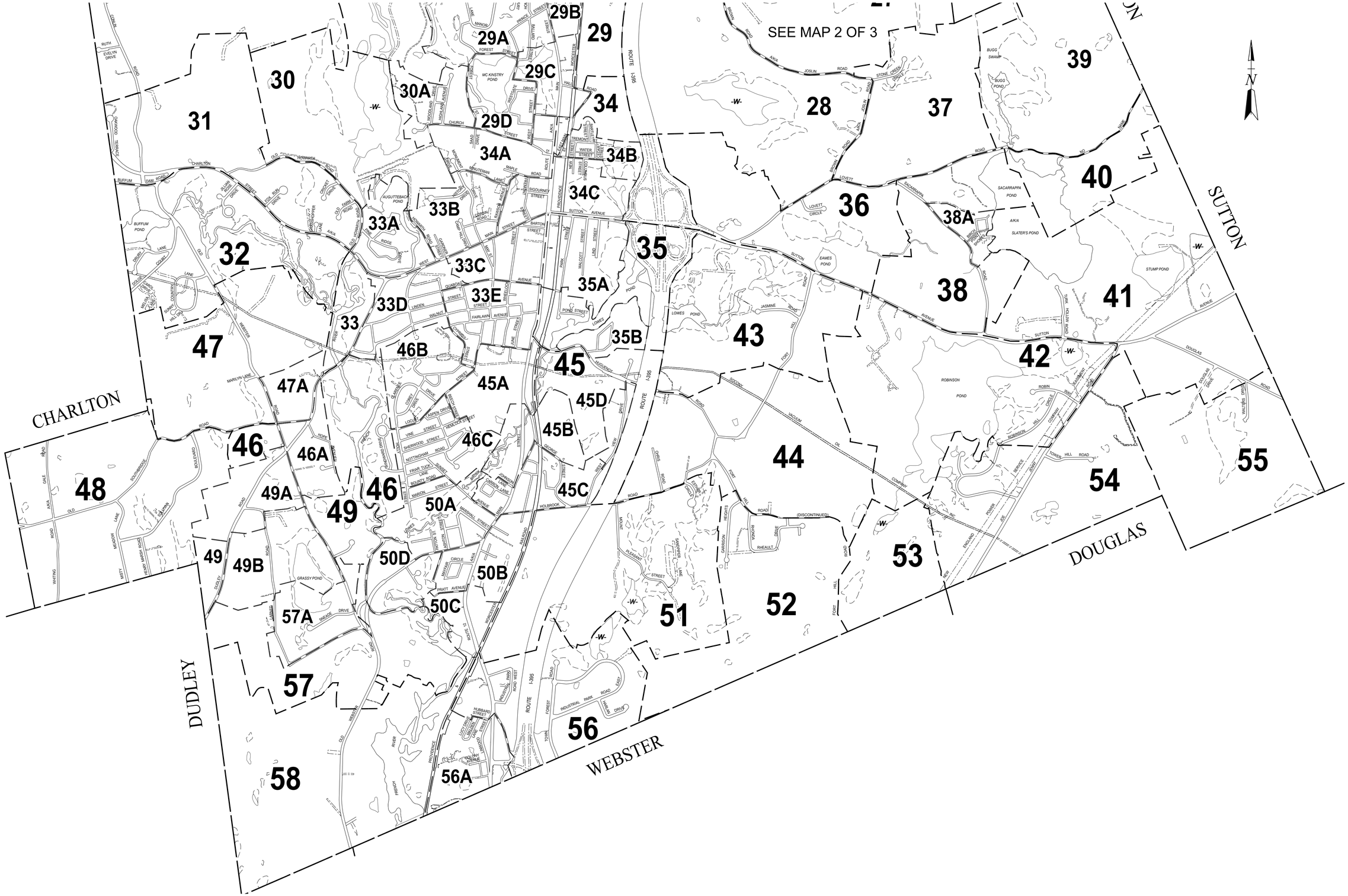

THIS MAP IS FOR ASSESSMENT AND PLANNING PURPOSES ONLY. IT IS NOT TO BE USED FOR DESCRIPTION, CONVEYANCE, OR DETERMINATION OF LEGAL TITLE.

ORIGINAL MAPS WERE PREPARED BY GENERAL MAPPING INC,. YOUNGWOOD, PA 15697.

REVISED & REPRINTED BY

CAI Technologies
Precision Mapping. Geospatial Solutions.
11 Pleasant Street, Littleton, NH 03561
800.322.4540 - www.cai-tech.com

LEGEND

19 1" = 200' SCALE MAP

8A 1" = 100' SCALE MAP

EASEMENT

SCALE: 1" = 1000'

FEET 1,000 500 0 1,000 2,000 3,000

REVISED TO: JULY 1, 2025

PROPERTY MAPS

OXFORD

MASSACHUSETTS

INDEX MAP
3 OF 3

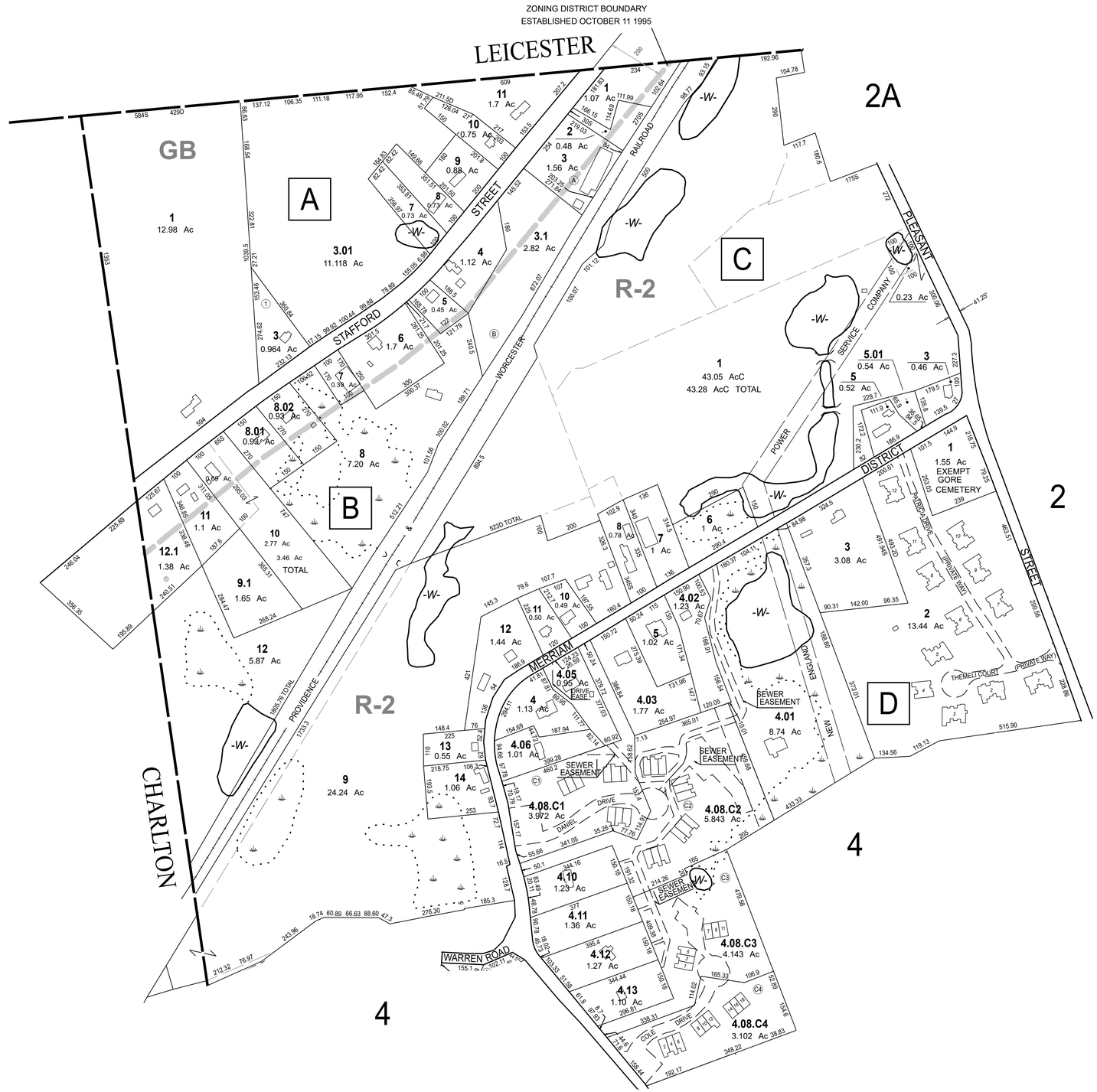

1-A-2,4-6	DROPPED	1984
1-C-2	DROPPED	1985
1-C-4	DROPPED	1985
1-B-10	DROPPED	1989
1-D-4.04	DROPPED	2008
1-D-4.07	DROPPED	2008
1-D-4.09	DROPPED	2008
1-D-4.14	DROPPED	2008
1-D-4.15	DROPPED	2008
1-D-4.08	DROPPED	2009
1-D-4AA	DROPPED	2009
1-D-4.08	DROPPED	2009

ZONING LEGEND

R-1	RURAL RESIDENTIAL DISTRICT
R-2	SUBURBAN DISTRICT
R-3	RESIDENTIAL DISTRICT
R-4	MULTI-FAMILY DISTRICT
CB	CENTRAL BUSINESS DISTRICT
GB	GENERAL BUSINESS DISTRICT
OP	OFFICE & PROFESSIONAL DISTRICT
HI	HIGHWAY INTERCHANGE DISTRICT
CP	CENTRAL PROFESSIONAL DISTRICT
LI	LIGHT INDUSTRIAL DISTRICT
I	INDUSTRIAL DISTRICT
AD	AIRPORT DISTRICT OVERLAY
C	CONSERVATION DISTRICT

THIS MAP IS FOR ASSESSMENT AND PLANNING PURPOSES ONLY. IT IS NOT TO BE USED FOR DESCRIPTION, CONVEYANCE, OR DETERMINATION OF LEGAL TITLE.

ORIGINAL MAPS WERE PREPARED BY GENERAL MAPPING INC., YOUNGWOOD, PA 15697.

REVISED & REPRINTED BY

CAI Technologies
Precision Mapping. Geospatial Solutions.
11 Pleasant Street, Littleton, NH 03561
800.322.4540 - www.cai-tech.com

LEGEND

AREA SURVEYED	Ac/s.f.	EXEMPT PROPERTY	E
AREA CALCULATED	AcC	SUBDIVISION LOT NO.	2
RECORD DIMENSION	100'	BLOCK NUMBER	A
SCALED DIMENSION	100'S	BUILDING	
MATCH LINE	M.L.	RIGHT OF WAY/ACCESS	R/W
WATER	-W-	COMMON OWNERSHIP	OR
		WETLANDS	

SCALE: 1" = 200'

FEET 200 100 0 200 400 600

REVISED TO: JULY 1, 2025

PROPERTY MAPS

OXFORD

MASSACHUSETTS

N

MAP NO.

1

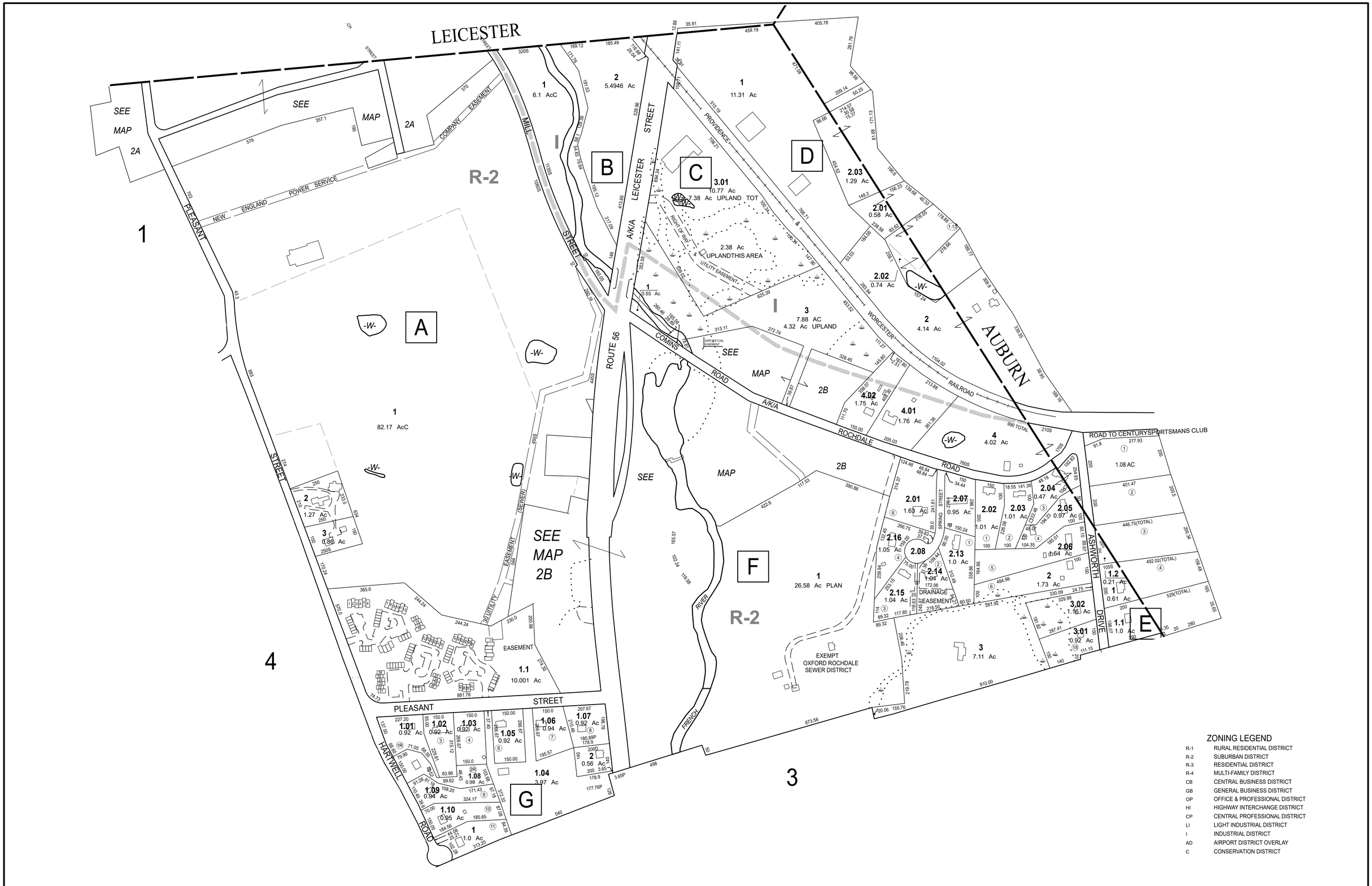

THIS MAP IS FOR ASSESSMENT AND PLANNING PURPOSES ONLY. IT IS NOT TO BE USED FOR DESCRIPTION, CONVEYANCE, OR DETERMINATION OF LEGAL TITLE.

ORIGINAL MAPS WERE PREPARED BY GENERAL MAPPING INC., YOUNGWOOD, PA 15697.

REVISED & REPRINTED BY

CAI Technologies
Precision Mapping. Geospatial Solutions.
11 Pleasant Street, Littleton, NH 03561
800.322.4540 - www.cai-tech.com

LEGEND

AREA SURVEYED	Ac/s.f.
AREA CALCULATED	AcC
RECORD DIMENSION	100'
SCALED DIMENSION	100'S
MATCH LINE	M.L.
WATER	-W-
EXEMPT PROPERTY	E
SUBDIVISION LOT NO.	2
BLOCK NUMBER	A
BUILDING	
RIGHT OF WAY/ACCESS	ROW
COMMON OWNERSHIP	OR
WETLANDS	

SCALE: 1" = 200'

FEET 200 100 0 200 400 600

REVISED TO: JULY 1, 2025

PROPERTY MAPS

OXFORD

MASSACHUSETTS

N

MAP NO.

2

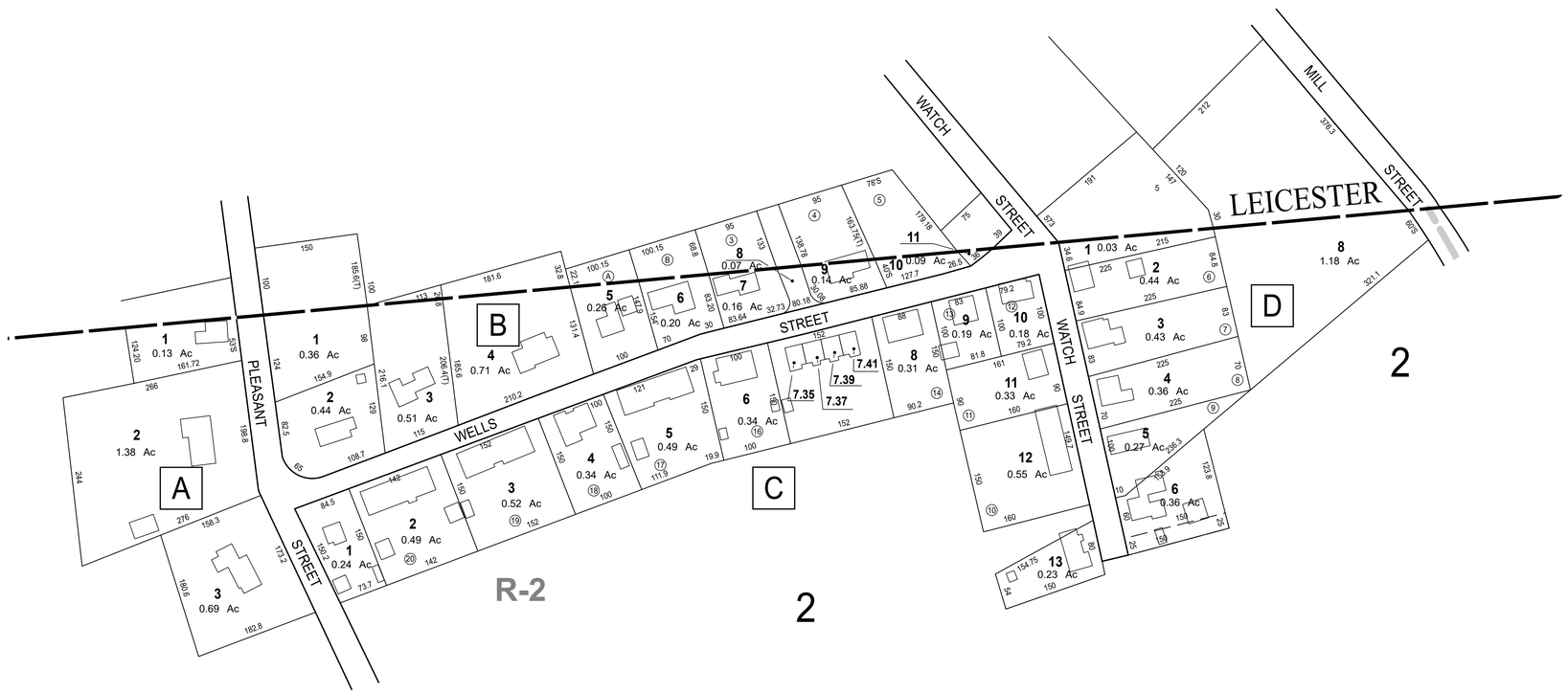

ZONING LEGEND

R-1	RURAL RESIDENTIAL DISTRICT
R-2	SUBURBAN DISTRICT
R-3	RESIDENTIAL DISTRICT
R-4	MULTI-FAMILY DISTRICT
CB	CENTRAL BUSINESS DISTRICT
GB	GENERAL BUSINESS DISTRICT
OP	OFFICE & PROFESSIONAL DISTRICT
HI	HIGHWAY INTERCHANGE DISTRICT
CP	CENTRAL PROFESSIONAL DISTRICT
LI	LIGHT INDUSTRIAL DISTRICT
I	INDUSTRIAL DISTRICT
AD	AIRPORT DISTRICT OVERLAY
C	CONSERVATION DISTRICT

THIS MAP IS FOR ASSESSMENT AND PLANNING PURPOSES ONLY. IT IS NOT TO BE USED FOR DESCRIPTION, CONVEYANCE, OR DETERMINATION OF LEGAL TITLE.

ORIGINAL MAPS WERE PREPARED BY GENERAL MAPPING INC., YOUNGWOOD, PA 15697.

REVISED & REPRINTED BY

CAI Technologies
Precision Mapping. Geospatial Solutions.
11 Pleasant Street, Littleton, NH 03561
800.322.4540 - www.cai-tech.com

LEGEND

AREA SURVEYED	Ac/s.f.	EXEMPT PROPERTY	E
AREA CALCULATED	AcC	SUBDIVISION LOT NO.	2
RECORD DIMENSION	100'	BLOCK NUMBER	A
SCALED DIMENSION	100'S	BUILDING	
MATCH LINE	M.L.	RIGHT OF WAY/ACCESS	R/W
WATER	-W-	COMMON OWNERSHIP	OR
		WETLANDS	

SCALE: 1" = 100'

FEET 100 50 0 100 200 300

REVISED TO: JULY 1, 2025

PROPERTY MAPS

OXFORD

MASSACHUSETTS

N

MAP NO.

2A

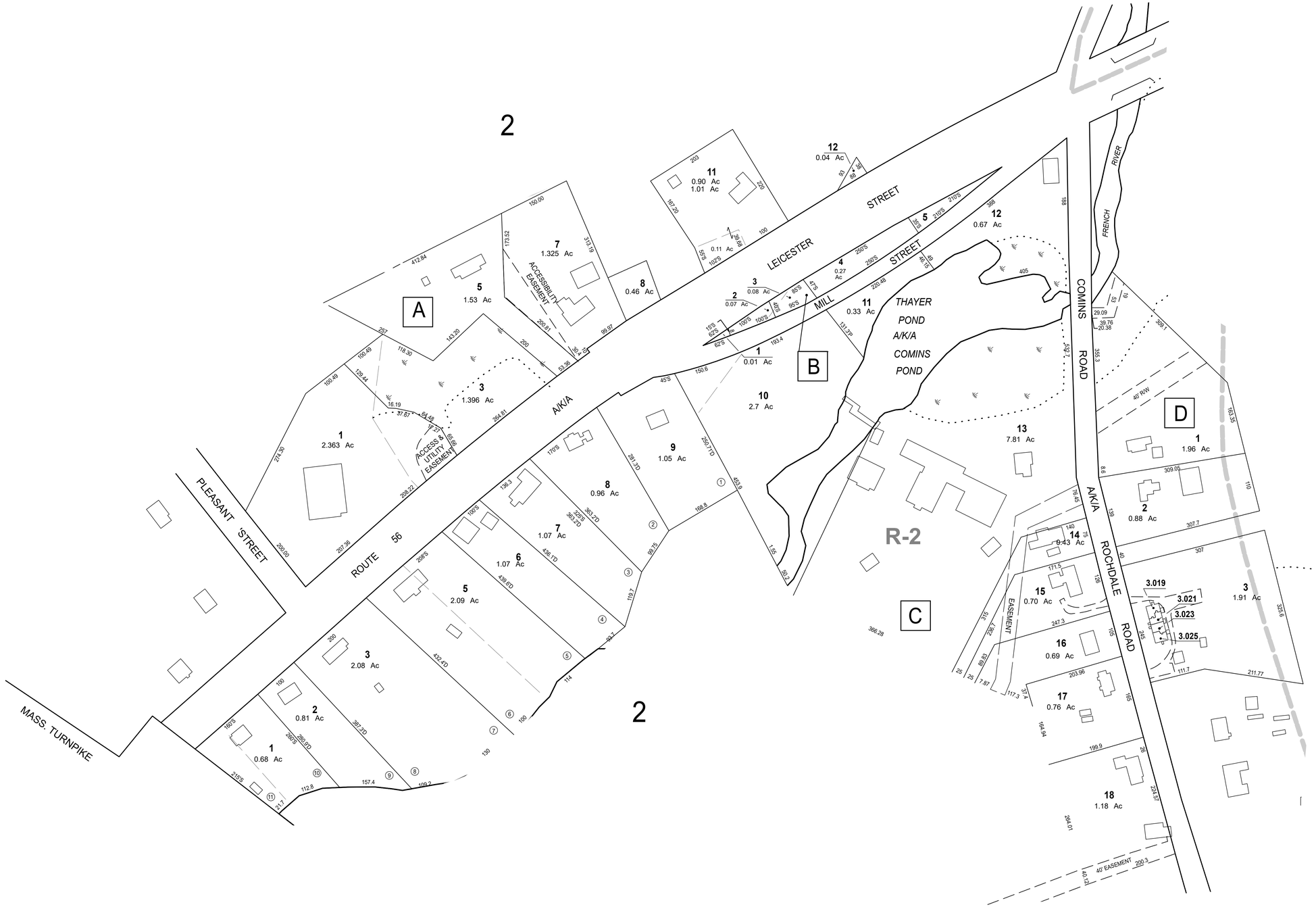

2B-C-4	DROPPED	1984
2B-A-10	DROPPED	1991
2B-A-6	DROPPED	1988
2B-A-9	DROPPED	1991
2B-A-2	MERGED W/2B-A-1	2008
2B-A-4	MERGED W/2B-A-3	2008
2B-C-15	DROPPED	2008
2B-C-15.018	DROPPED	2008
2B-C-15.021	DROPPED	2008
2B-D-03	DROPPED	2008
2B-D-03.019	ADDED	2008
2B-D-03.021	ADDED	2008
2B-D-03.023	ADDED	2008
2B-D-03.025	ADDED	2008

ZONING LEGEND

R-1	RURAL RESIDENTIAL DISTRICT
R-2	SUBURBAN DISTRICT
R-3	RESIDENTIAL DISTRICT
R-4	MULTI-FAMILY DISTRICT
CB	CENTRAL BUSINESS DISTRICT
GB	GENERAL BUSINESS DISTRICT
OP	OFFICE & PROFESSIONAL DISTRICT
HI	HIGHWAY INTERCHANGE DISTRICT
CP	CENTRAL PROFESSIONAL DISTRICT
LI	LIGHT INDUSTRIAL DISTRICT
I	INDUSTRIAL DISTRICT
AD	AIRPORT DISTRICT OVERLAY
C	CONSERVATION DISTRICT

THIS MAP IS FOR ASSESSMENT AND PLANNING PURPOSES ONLY. IT IS NOT TO BE USED FOR DESCRIPTION, CONVEYANCE, OR DETERMINATION OF LEGAL TITLE.

ORIGINAL MAPS WERE PREPARED BY GENERAL MAPPING INC., YOUNGWOOD, PA 15697.

REVISED & REPRINTED BY

CAI Technologies
Precision Mapping. Geospatial Solutions.
11 Pleasant Street, Littleton, NH 03561
800.322.4540 - www.cai-tech.com

LEGEND

AREA SURVEYED	Ac/s.f.	EXEMPT PROPERTY	E
AREA CALCULATED	AcC	SUBDIVISION LOT NO.	2
RECORD DIMENSION	100'	BLOCK NUMBER	A
SCALED DIMENSION	100'S	BUILDING	
MATCH LINE	M.L.	RIGHT OF WAY/ACCESS	R/W
WATER	-W-	COMMON OWNERSHIP	OR
		WETLANDS	

SCALE: 1" = 100'

FEET 100 50 0 100 200 300

REVISED TO: JULY 1, 2025

PROPERTY MAPS

OXFORD

MASSACHUSETTS

N

MAP NO.

2B

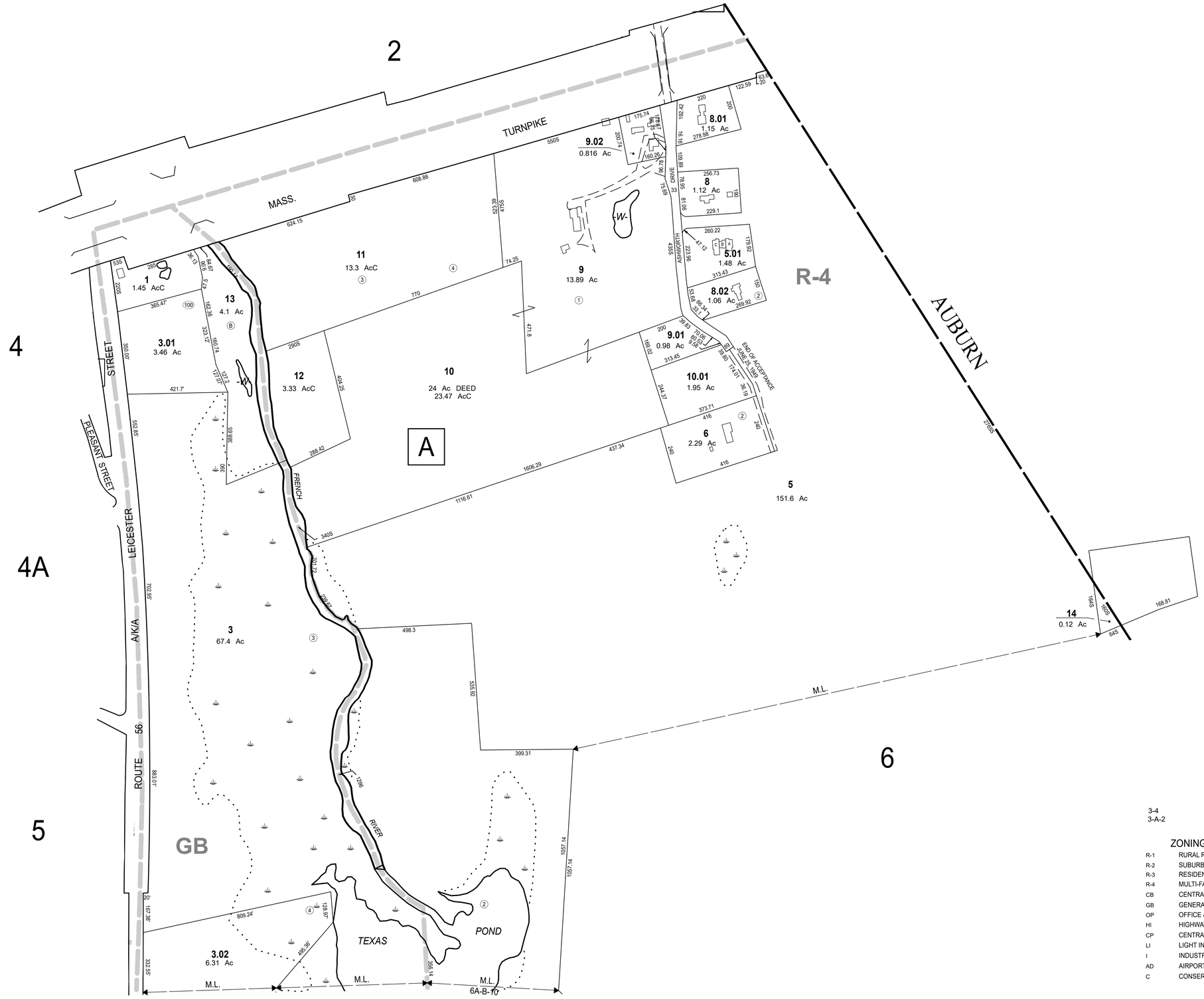

3-4 DROPPED 1983
3-A-2 DROPPED 2009

ZONING LEGEND

R-1	RURAL RESIDENTIAL DISTRICT
R-2	SUBURBAN DISTRICT
R-3	RESIDENTIAL DISTRICT
R-4	MULTI-FAMILY DISTRICT
CB	CENTRAL BUSINESS DISTRICT
GB	GENERAL BUSINESS DISTRICT
OP	OFFICE & PROFESSIONAL DISTRICT
HI	HIGHWAY INTERCHANGE DISTRICT
CP	CENTRAL PROFESSIONAL DISTRICT
LI	LIGHT INDUSTRIAL DISTRICT
I	INDUSTRIAL DISTRICT
AD	AIRPORT DISTRICT OVERLAY
C	CONSERVATION DISTRICT

THIS MAP IS FOR ASSESSMENT AND PLANNING PURPOSES ONLY. IT IS NOT TO BE USED FOR DESCRIPTION, CONVEYANCE, OR DETERMINATION OF LEGAL TITLE.

ORIGINAL MAPS WERE PREPARED BY GENERAL MAPPING INC., YOUNGWOOD, PA 15697.

REVISED & REPRINTED BY

CAI Technologies
Precision Mapping. Geospatial Solutions.
11 Pleasant Street, Littleton, NH 03561
800.322.4540 - www.cai-tech.com

LEGEND

AREA SURVEYED	Ac/s.f.	EXEMPT PROPERTY	E
AREA CALCULATED	AcC	SUBDIVISION LOT NO.	2
RECORD DIMENSION	100'	BLOCK NUMBER	A
SCALED DIMENSION	100'S	BUILDING	
MATCH LINE	M.L.	RIGHT OF WAY/ACCESS	ROW
WATER	-W-	COMMON OWNERSHIP	OR
		WETLANDS	

SCALE: 1" = 200'

FEET 200 100 0 200 400 600

REVISED TO: JULY 1, 2025

PROPERTY MAPS

OXFORD

MASSACHUSETTS

N

MAP NO.

3

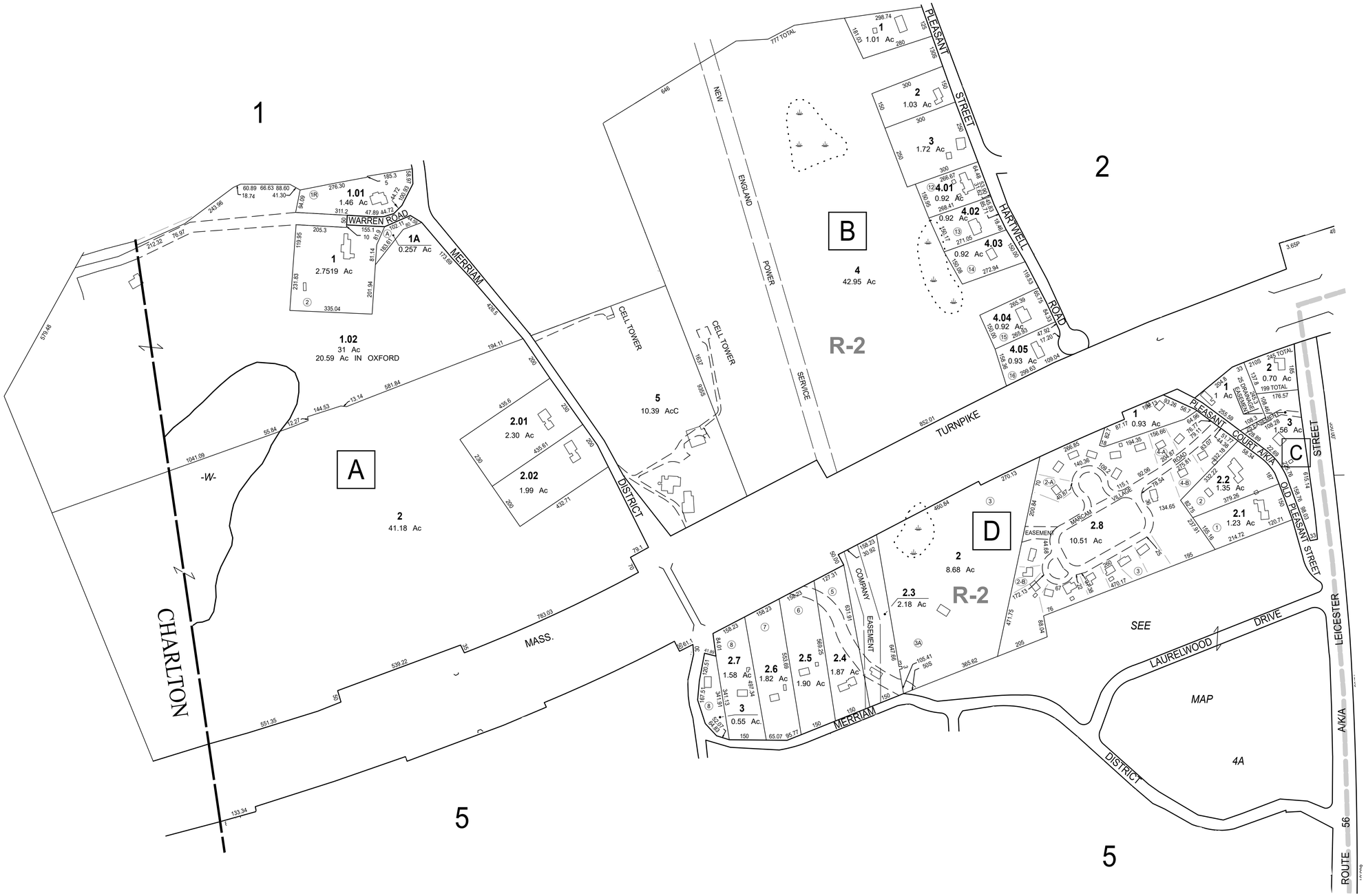

4-D-1.01 DROPPED 1998

ZONING LEGEND

R-1	RURAL RESIDENTIAL DISTRICT
R-2	SUBURBAN DISTRICT
R-3	RESIDENTIAL DISTRICT
R-4	MULTI-FAMILY DISTRICT
CB	CENTRAL BUSINESS DISTRICT
GB	GENERAL BUSINESS DISTRICT
OP	OFFICE & PROFESSIONAL DISTRICT
HI	HIGHWAY INTERCHANGE DISTRICT
CP	CENTRAL PROFESSIONAL DISTRICT
LI	LIGHT INDUSTRIAL DISTRICT
I	INDUSTRIAL DISTRICT
AD	AIRPORT DISTRICT OVERLAY
C	CONSERVATION DISTRICT

THIS MAP IS FOR ASSESSMENT AND PLANNING PURPOSES ONLY. IT IS NOT TO BE USED FOR DESCRIPTION, CONVEYANCE, OR DETERMINATION OF LEGAL TITLE.

ORIGINAL MAPS WERE PREPARED BY GENERAL MAPPING INC., YOUNGWOOD, PA 15697.

REVISED & REPRINTED BY

CAI Technologies
Precision Mapping. Geospatial Solutions.
11 Pleasant Street, Littleton, NH 03561
800.322.4540 - www.cai-tech.com

LEGEND

AREA SURVEYED	Ac/s.f.	EXEMPT PROPERTY	E
AREA CALCULATED	AcC	SUBDIVISION LOT NO.	2
RECORD DIMENSION	100'	BLOCK NUMBER	A
SCALED DIMENSION	100'S	BUILDING	
MATCH LINE	M.L.	RIGHT OF WAY/ACCESS	R/W
WATER	-W-	COMMON OWNERSHIP	OR
		WETLANDS	

SCALE: 1" = 200'

FEET 200 100 0 200 400 600

REVISED TO: JULY 1, 2025

PROPERTY MAPS

OXFORD

MASSACHUSETTS

N

MAP NO.

4

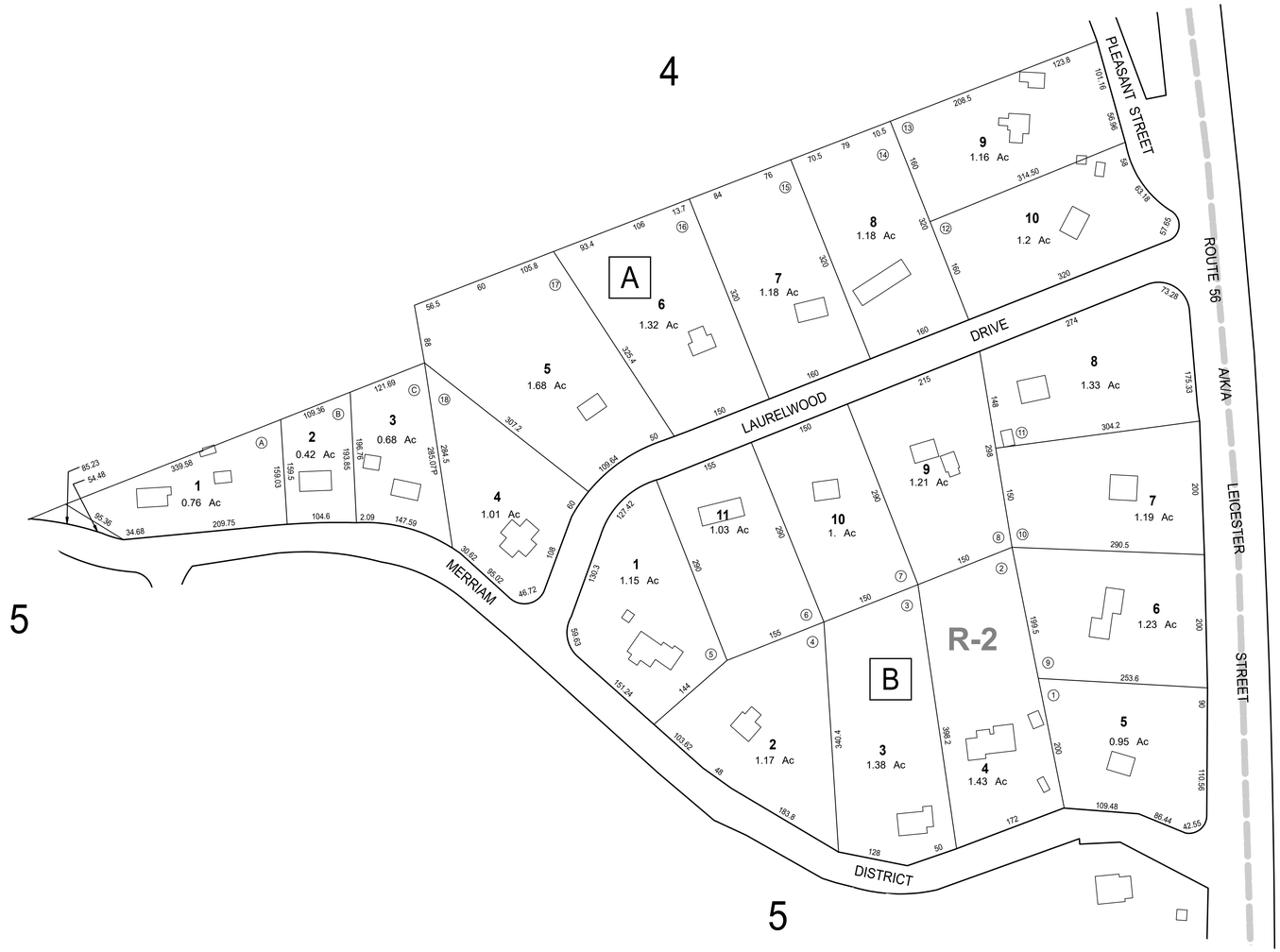

ZONING LEGEND

R-1	RURAL RESIDENTIAL DISTRICT
R-2	SUBURBAN DISTRICT
R-3	RESIDENTIAL DISTRICT
R-4	MULTI-FAMILY DISTRICT
CB	CENTRAL BUSINESS DISTRICT
GB	GENERAL BUSINESS DISTRICT
OP	OFFICE & PROFESSIONAL DISTRICT
HI	HIGHWAY INTERCHANGE DISTRICT
CP	CENTRAL PROFESSIONAL DISTRICT
LI	LIGHT INDUSTRIAL DISTRICT
I	INDUSTRIAL DISTRICT
AD	AIRPORT DISTRICT OVERLAY
C	CONSERVATION DISTRICT

THIS MAP IS FOR ASSESSMENT AND PLANNING PURPOSES ONLY. IT IS NOT TO BE USED FOR DESCRIPTION, CONVEYANCE, OR DETERMINATION OF LEGAL TITLE.

ORIGINAL MAPS WERE PREPARED BY GENERAL MAPPING INC., YOUNGWOOD, PA 15697.

REVISED & REPRINTED BY

CAI Technologies
Precision Mapping. Geospatial Solutions.
11 Pleasant Street, Littleton, NH 03561
800.322.4540 - www.cai-tech.com

LEGEND

AREA SURVEYED	Ac/s.f.	EXEMPT PROPERTY	E
AREA CALCULATED	AcC	SUBDIVISION LOT NO.	2
RECORD DIMENSION	100'	BLOCK NUMBER	A
SCALED DIMENSION	100'S	BUILDING	
MATCH LINE	M.L.	RIGHT OF WAY/ACCESS	ROW
WATER	-W-	COMMON OWNERSHIP	OR
		WETLANDS	

SCALE: 1" = 100'

FEET 100 50 0 100 200 300

REVISED TO: JULY 1, 2025

PROPERTY MAPS

OXFORD

MASSACHUSETTS

N

MAP NO.

4A

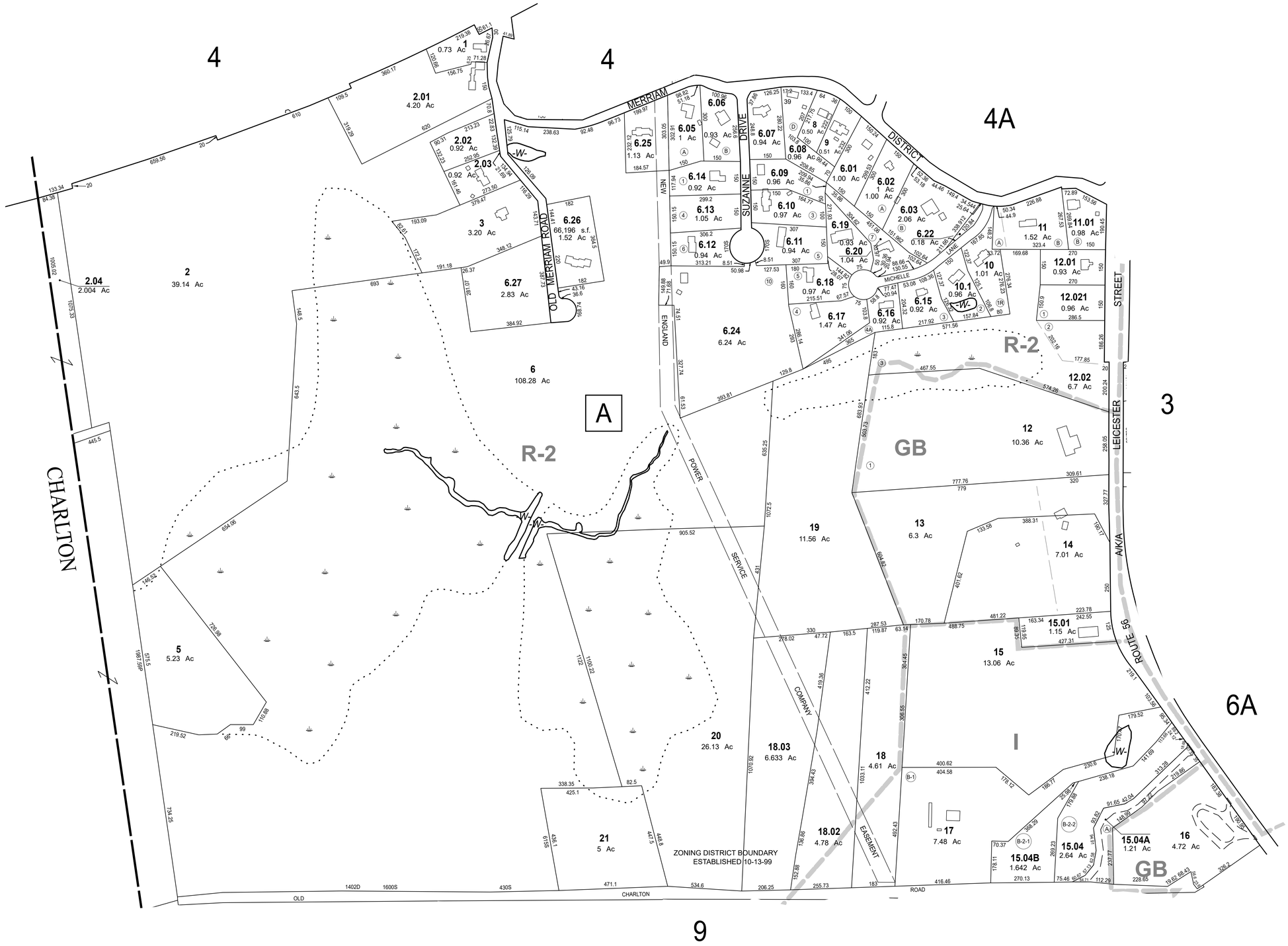

5-A-7	DROPPED	1975
5-A-24	DROPPED	1979
5-A-18.1	DROPPED	1982
5-A-6.4	DROPPED	1990
5-A-4	DROPPED	2002

ZONING LEGEND

R-1	RURAL RESIDENTIAL DISTRICT
R-2	SUBURBAN DISTRICT
R-3	RESIDENTIAL DISTRICT
R-4	MULTI-FAMILY DISTRICT
CB	CENTRAL BUSINESS DISTRICT
GB	GENERAL BUSINESS DISTRICT
NOB	NORTH OXFORD BUSINESS DISTRICT
HI	HIGHWAY INTERCHANGE DISTRICT
CP	CENTRAL PROFESSIONAL DISTRICT
LI	LIGHT INDUSTRIAL DISTRICT
I	INDUSTRIAL DISTRICT
RPP	ROBINSON POND PROTECTION DISTRICT
C	CONSERVATION DISTRICT

THIS MAP IS FOR ASSESSMENT AND PLANNING PURPOSES ONLY. IT IS NOT TO BE USED FOR DESCRIPTION, CONVEYANCE, OR DETERMINATION OF LEGAL TITLE.

ORIGINAL MAPS WERE PREPARED BY GENERAL MAPPING INC., YOUNGWOOD, PA 15697.

REVISED & REPRINTED BY
CAI Technologies
Precision Mapping. Geospatial Solutions.
11 Pleasant Street, Littleton, NH 03561
800.322.4540 - www.cai-tech.com

LEGEND

AREA SURVEYED	Ac/s.f.	EXEMPT PROPERTY	E
AREA CALCULATED	AcC	SUBDIVISION LOT NO.	2
RECORD DIMENSION	100'	BLOCK NUMBER	A
SCALED DIMENSION	100'S	BUILDING	
MATCH LINE	M.L.	RIGHT OF WAY/ACCESS	R/W
WATER	-W-	COMMON OWNERSHIP	OR
		WETLANDS	

SCALE: 1" = 200'

FEET 200 100 0 200 400 600

REVISED TO: JULY 1, 2025

PROPERTY MAPS

OXFORD

MASSACHUSETTS

N

MAP NO.

5

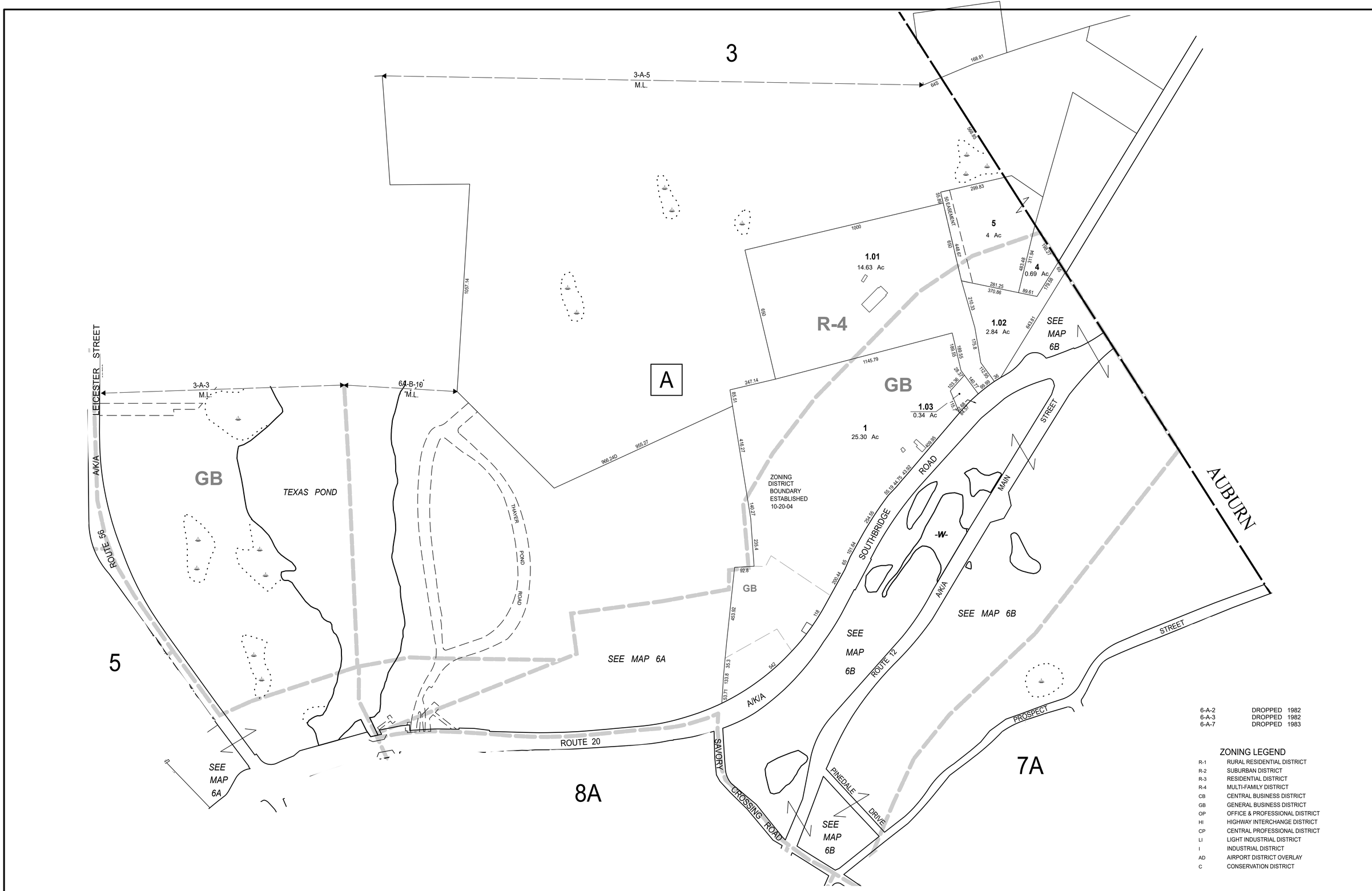

6-A-2	DROPPED 1982
6-A-3	DROPPED 1982
6-A-7	DROPPED 1983

ZONING LEGEND

R-1	RURAL RESIDENTIAL DISTRICT
R-2	SUBURBAN DISTRICT
R-3	RESIDENTIAL DISTRICT
R-4	MULTI-FAMILY DISTRICT
CB	CENTRAL BUSINESS DISTRICT
GB	GENERAL BUSINESS DISTRICT
OP	OFFICE & PROFESSIONAL DISTRICT
HI	HIGHWAY INTERCHANGE DISTRICT
CP	CENTRAL PROFESSIONAL DISTRICT
LI	LIGHT INDUSTRIAL DISTRICT
I	INDUSTRIAL DISTRICT
AD	AIRPORT DISTRICT OVERLAY
C	CONSERVATION DISTRICT

THIS MAP IS FOR ASSESSMENT AND PLANNING PURPOSES ONLY. IT IS NOT TO BE USED FOR DESCRIPTION, CONVEYANCE, OR DETERMINATION OF LEGAL TITLE.

ORIGINAL MAPS WERE PREPARED BY GENERAL MAPPING INC., YOUNGWOOD, PA 15697.

REVISED & REPRINTED BY

CAI Technologies
Precision Mapping. Geospatial Solutions.
11 Pleasant Street, Littleton, NH 03561
800.322.4540 - www.cai-tech.com

LEGEND

AREA SURVEYED	Ac/s.f.	EXEMPT PROPERTY	E
AREA CALCULATED	AcC	SUBDIVISION LOT NO.	2
RECORD DIMENSION	100'	BLOCK NUMBER	A
SCALED DIMENSION	100'S	BUILDING	
MATCH LINE	M.L.	RIGHT OF WAY/ACCESS	600
WATER	-W-	COMMON OWNERSHIP	OR
		WETLANDS	

SCALE: 1" = 200'

FEET 200 100 0 200 400 600

REVISED TO: JULY 1, 2025

PROPERTY MAPS

OXFORD

MASSACHUSETTS

N

MAP NO.

6

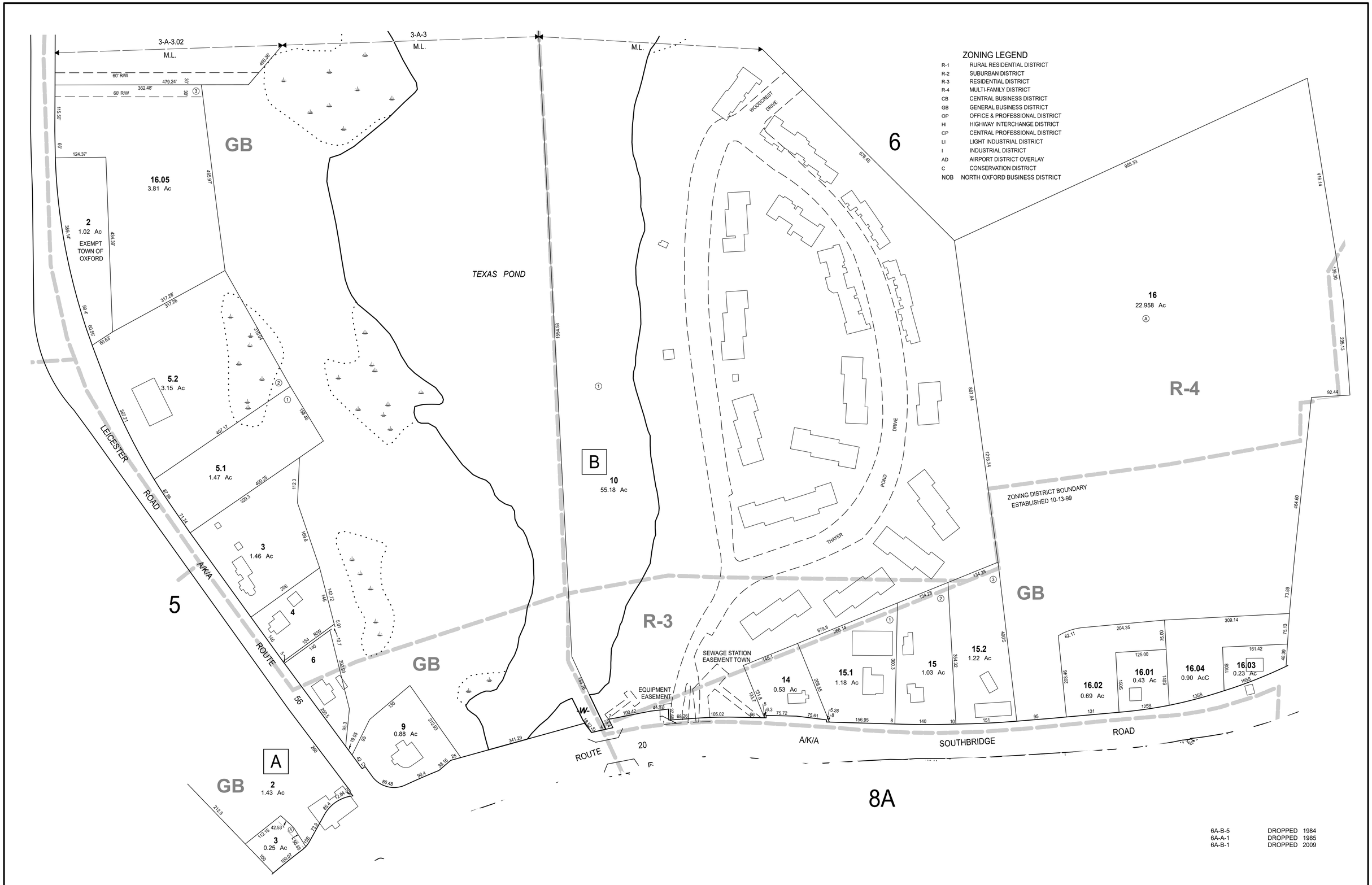

THIS MAP IS FOR ASSESSMENT AND PLANNING PURPOSES ONLY. IT IS NOT TO BE USED FOR DESCRIPTION, CONVEYANCE, OR DETERMINATION OF LEGAL TITLE.

ORIGINAL MAPS WERE PREPARED BY GENERAL MAPPING INC., YOUNGWOOD, PA 15697.

REVISED & REPRINTED BY

CAI Technologies
Precision Mapping. Geospatial Solutions.
11 Pleasant Street, Littleton, NH 03561
800.322.4540 - www.cai-tech.com

LEGEND

AREA SURVEYED	Ac/s.f.
AREA CALCULATED	AcC
RECORD DIMENSION	100'
SCALED DIMENSION	100'S
MATCH LINE	M.L.
WATER	-W-
EXEMPT PROPERTY	E
SUBDIVISION LOT NO.	2
BLOCK NUMBER	A
BUILDING	
RIGHT OF WAY/ACCESS	ROW
COMMON OWNERSHIP	OR
WETLANDS	

SCALE: 1" = 100'

FEET 100 50 0 100 200 300

REVISED TO: JULY 1, 2025

PROPERTY MAPS

OXFORD

MASSACHUSETTS

N

MAP NO.

6A

ZONING LEGEND

R-1	RURAL RESIDENTIAL DISTRICT
R-2	SUBURBAN DISTRICT
R-3	RESIDENTIAL DISTRICT
R-4	MULTI-FAMILY DISTRICT
CB	CENTRAL BUSINESS DISTRICT
GB	GENERAL BUSINESS DISTRICT
OP	OFFICE & PROFESSIONAL DISTRICT
HI	HIGHWAY INTERCHANGE DISTRICT
CP	CENTRAL PROFESSIONAL DISTRICT
LI	LIGHT INDUSTRIAL DISTRICT
I	INDUSTRIAL DISTRICT
AD	AIRPORT DISTRICT OVERLAY
C	CONSERVATION DISTRICT

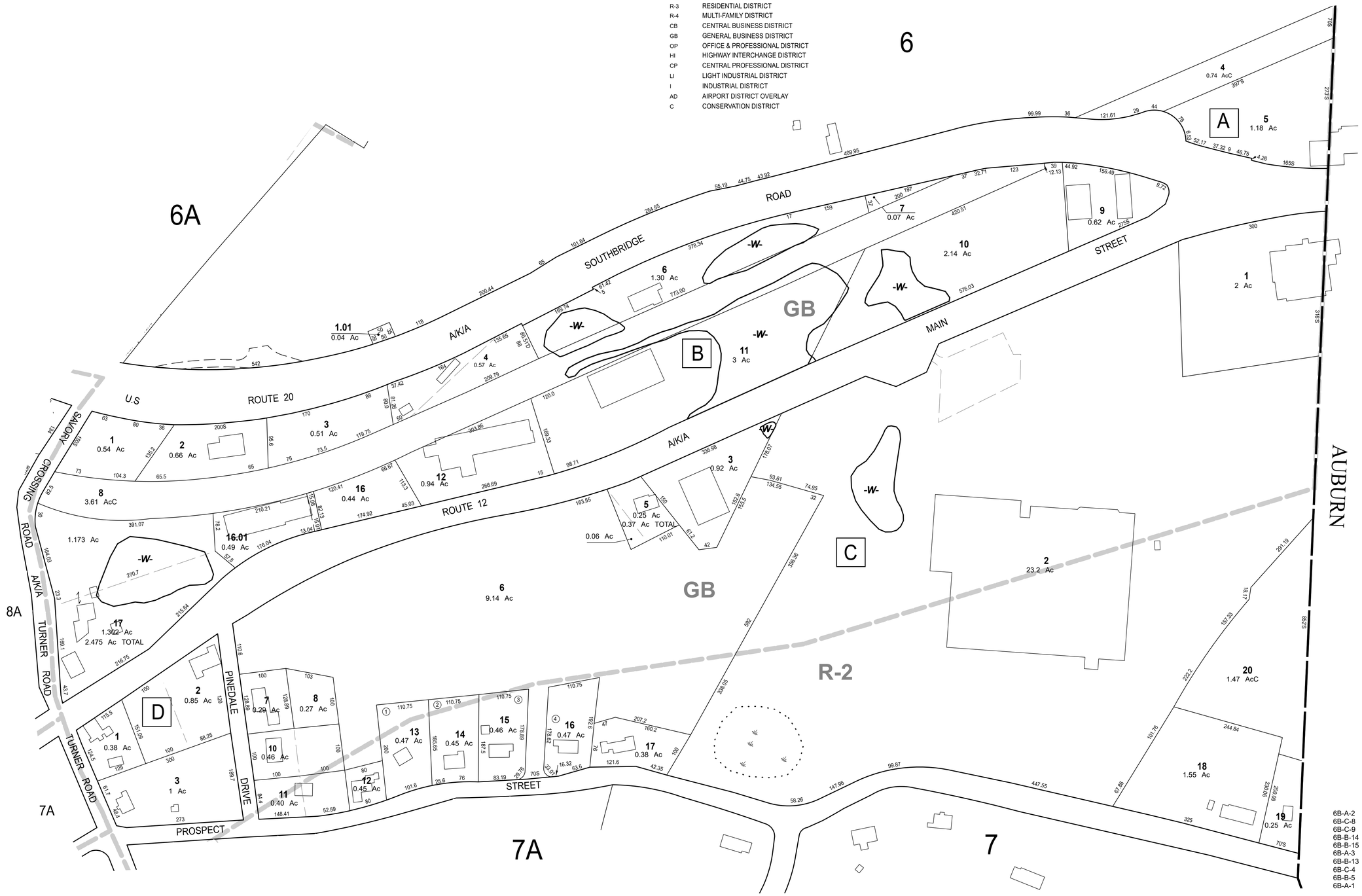

6B-A-2	DROPPED	1988
6B-C-8	DROPPED	1985
6B-C-9	DROPPED	1985
6B-B-14	DROPPED	1981
6B-B-15	DROPPED	1981
6B-A-3	DROPPED	1982
6B-B-13	DROPPED	1982
6B-C-4	DROPPED	1987
6B-B-5	DROPPED	1991
6B-A-1	MERGED W/6-A-1	2007

THIS MAP IS FOR ASSESSMENT AND PLANNING PURPOSES ONLY. IT IS NOT TO BE USED FOR DESCRIPTION, CONVEYANCE, OR DETERMINATION OF LEGAL TITLE.

ORIGINAL MAPS WERE PREPARED BY GENERAL MAPPING INC., YOUNGWOOD, PA 15697.

REVISED & REPRINTED BY
CAI Technologies
Precision Mapping. Geospatial Solutions.
11 Pleasant Street, Littleton, NH 03561
800.322.4540 - www.cai-tech.com

LEGEND

AREA SURVEYED	Ac/s.f.	EXEMPT PROPERTY	E
AREA CALCULATED	AcC	SUBDIVISION LOT NO.	2
RECORD DIMENSION	100'	BLOCK NUMBER	A
SCALED DIMENSION	100'S	BUILDING	
MATCH LINE	M.L.	RIGHT OF WAY/ACCESS	R/W
WATER	-W-	COMMON OWNERSHIP	OR
		WETLANDS	

SCALE: 1" = 100'

FEET 100 50 0 100 200 300

REVISED TO: JULY 1, 2025

PROPERTY MAPS

OXFORD

MASSACHUSETTS

MAP NO.

6B

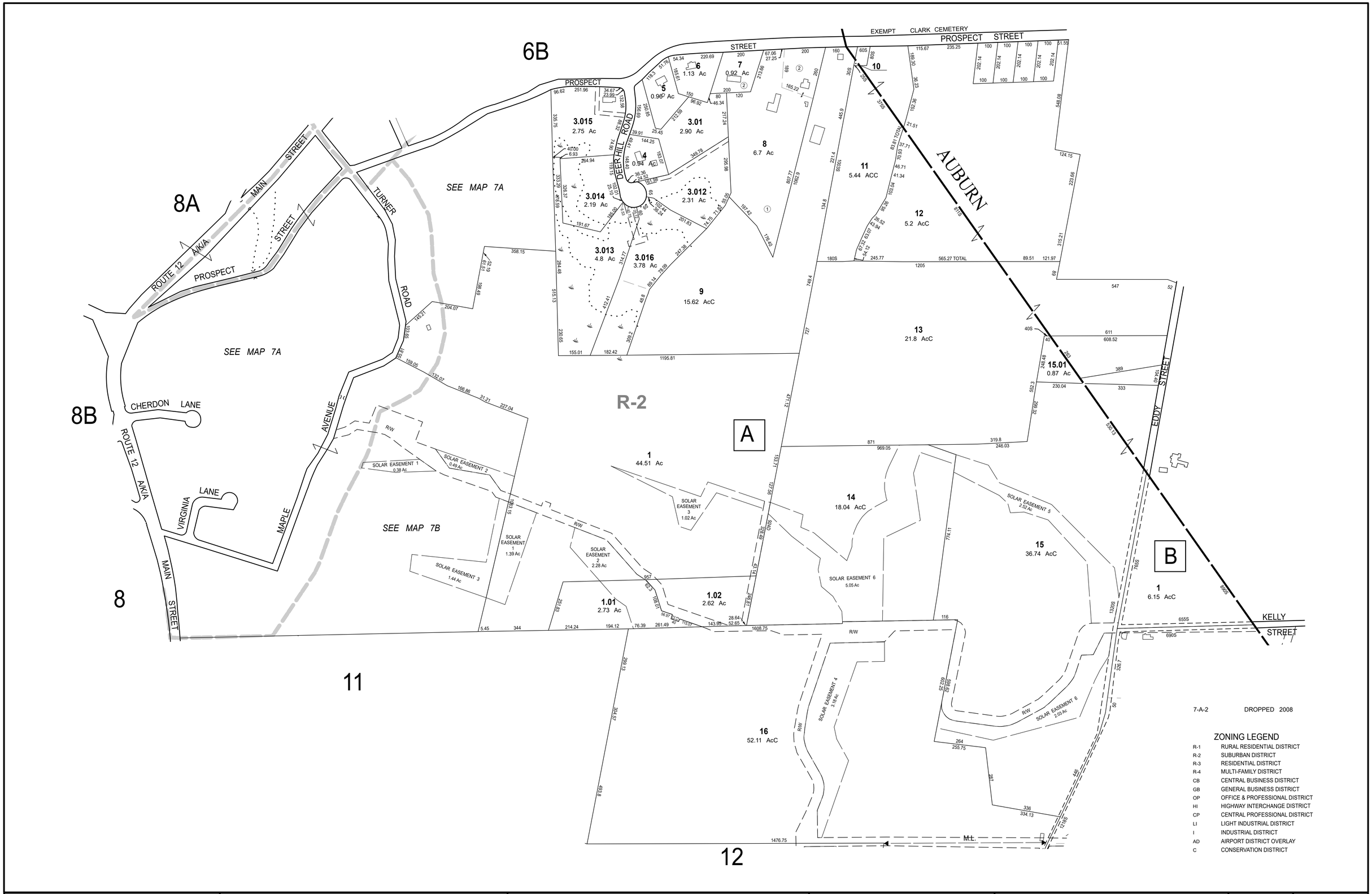

THIS MAP IS FOR ASSESSMENT AND PLANNING PURPOSES ONLY. IT IS NOT TO BE USED FOR DESCRIPTION, CONVEYANCE, OR DETERMINATION OF LEGAL TITLE.

ORIGINAL MAPS WERE PREPARED BY GENERAL MAPPING INC., YOUNGWOOD, PA 15697.

REVISED & REPRINTED BY
CAI Technologies
Precision Mapping. Geospatial Solutions.
11 Pleasant Street, Littleton, NH 03561
800.322.4540 - www.cai-tech.com

LEGEND

AREA SURVEYED	Ac/s.f.	EXEMPT PROPERTY	E
AREA CALCULATED	AcC	SUBDIVISION LOT NO.	2
RECORD DIMENSION	100'	BLOCK NUMBER	A
SCALED DIMENSION	100'S	BUILDING	
MATCH LINE	M.L.	RIGHT OF WAY/ACCESS	R/W
WATER	-W-	COMMON OWNERSHIP	OR
		WETLANDS	

SCALE: 1" = 200'
FEET 200 100 0 200 400 600

REVISED TO: JULY 1, 2025

PROPERTY MAPS
OXFORD
MASSACHUSETTS

N

MAP NO.
7

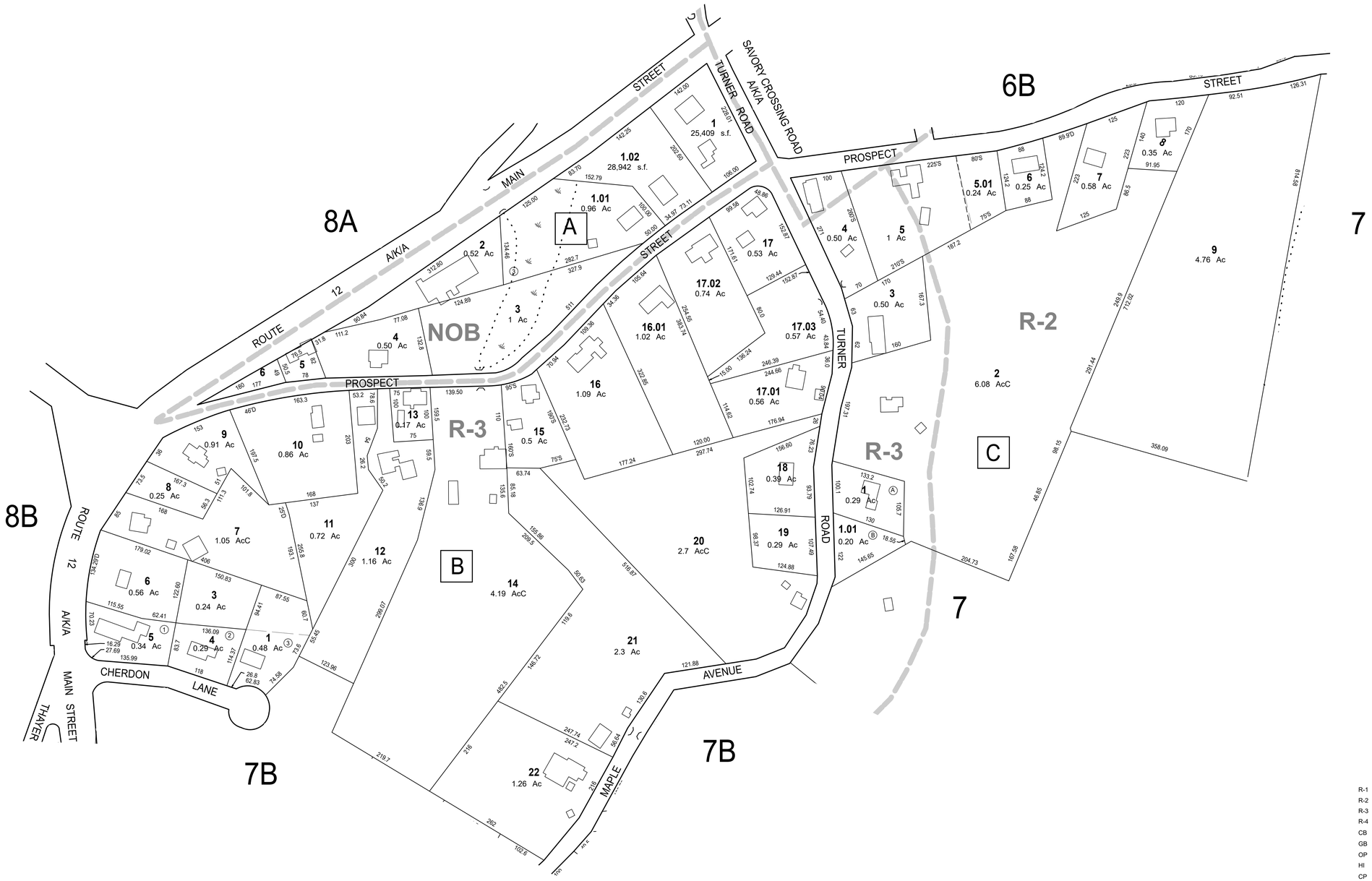

ZONING LEGEND

R-1	RURAL RESIDENTIAL DISTRICT
R-2	SUBURBAN DISTRICT
R-3	RESIDENTIAL DISTRICT
R-4	MULTI-FAMILY DISTRICT
CB	CENTRAL BUSINESS DISTRICT
GB	GENERAL BUSINESS DISTRICT
OP	OFFICE & PROFESSIONAL DISTRICT
HI	HIGHWAY INTERCHANGE DISTRICT
CP	CENTRAL PROFESSIONAL DISTRICT
LI	LIGHT INDUSTRIAL DISTRICT
I	INDUSTRIAL DISTRICT
AD	AIRPORT DISTRICT OVERLAY
C	CONSERVATION DISTRICT
NOB	NORTH OXFORD BUSINESS DISTRICT

THIS MAP IS FOR ASSESSMENT AND PLANNING PURPOSES ONLY. IT IS NOT TO BE USED FOR DESCRIPTION, CONVEYANCE, OR DETERMINATION OF LEGAL TITLE.

ORIGINAL MAPS WERE PREPARED BY GENERAL MAPPING INC., YOUNGWOOD, PA 15697.

REVISED & REPRINTED BY

CAI Technologies
Precision Mapping, Geospatial Solutions.
11 Pleasant Street, Littleton, NH 03561
800.322.4540 - www.cai-tech.com

LEGEND

AREA SURVEYED	Ac/s.f.	EXEMPT PROPERTY	E
AREA CALCULATED	AcC	SUBDIVISION LOT NO.	2
RECORD DIMENSION	100'	BLOCK NUMBER	A
SCALED DIMENSION	100'S	BUILDING	
MATCH LINE	M.L.	RIGHT OF WAY/ACCESS	ROW
WATER	-W-	COMMON OWNERSHIP	OR
		WETLANDS	

SCALE: 1" = 100'

FEET 100 50 0 100 200 300

REVISED TO: JULY 1, 2025

PROPERTY MAPS

OXFORD

MASSACHUSETTS

N

MAP NO.

7A

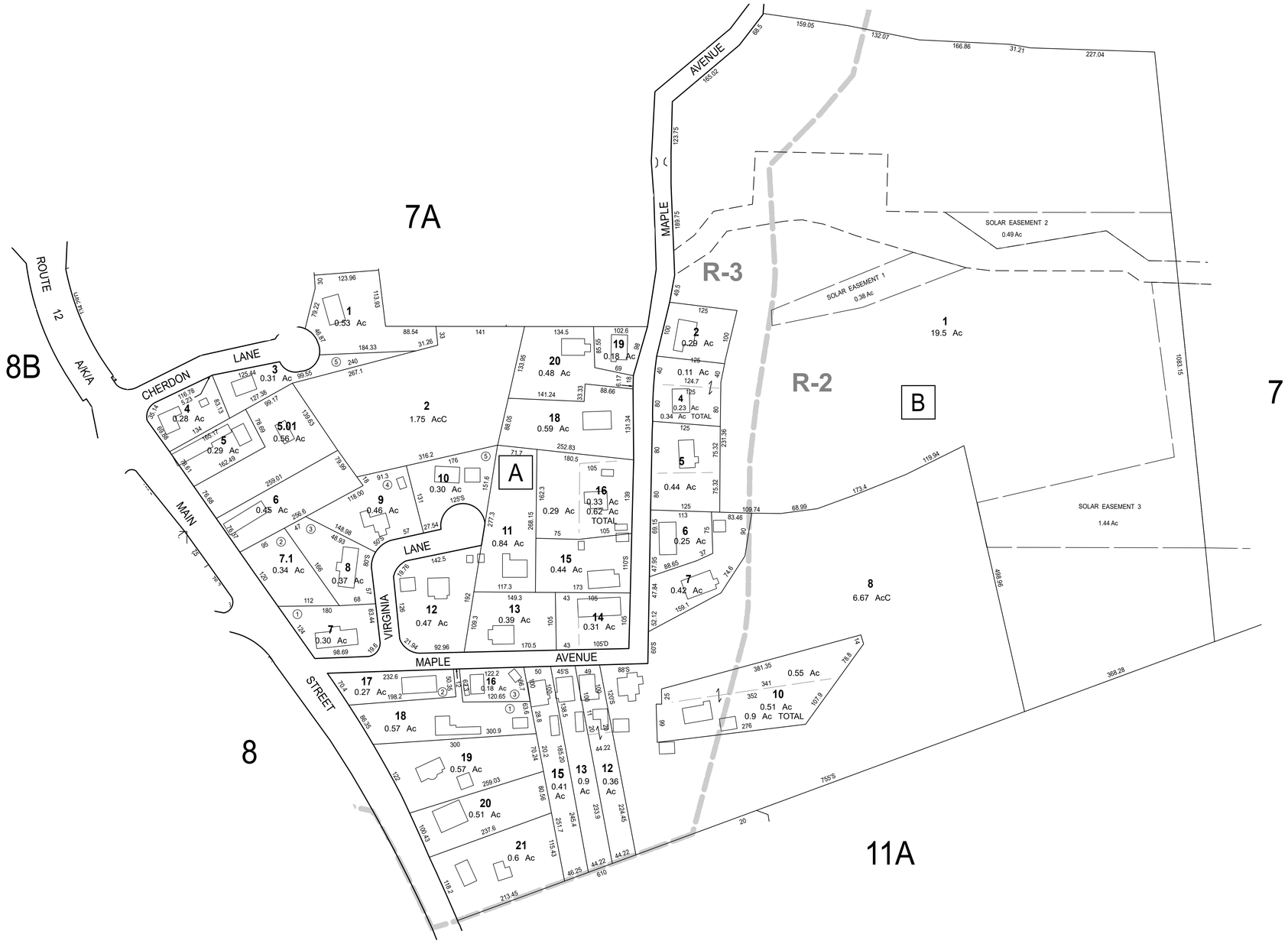

7B-A-18,19,20	REDRAWN FROM SUBDEV. PLAN 1997
7B-B-14	DROPPED 1987
7B-A-17	DROPPED 1985
7B-B-3	DROPPED 1985
7B-B-9	DROPPED 1985
7B-B-11	DROPPED 1985

ZONING LEGEND

R-1	RURAL RESIDENTIAL DISTRICT
R-2	SUBURBAN DISTRICT
R-3	RESIDENTIAL DISTRICT
R-4	MULTI-FAMILY DISTRICT
CB	CENTRAL BUSINESS DISTRICT
GB	GENERAL BUSINESS DISTRICT
OP	OFFICE & PROFESSIONAL DISTRICT
HI	HIGHWAY INTERCHANGE DISTRICT
CP	CENTRAL PROFESSIONAL DISTRICT
LI	LIGHT INDUSTRIAL DISTRICT
I	INDUSTRIAL DISTRICT
AD	AIRPORT DISTRICT OVERLAY
C	CONSERVATION DISTRICT

THIS MAP IS FOR ASSESSMENT AND PLANNING PURPOSES ONLY. IT IS NOT TO BE USED FOR DESCRIPTION, CONVEYANCE, OR DETERMINATION OF LEGAL TITLE.

ORIGINAL MAPS WERE PREPARED BY GENERAL MAPPING INC., YOUNGWOOD, PA 15697.

REVISED & REPRINTED BY

CAI Technologies
Precision Mapping. Geospatial Solutions.
11 Pleasant Street, Littleton, NH 03561
800.322.4540 - www.cai-tech.com

LEGEND

AREA SURVEYED	Ac/s.f.	EXEMPT PROPERTY	E
AREA CALCULATED	AcC	SUBDIVISION LOT NO.	2
RECORD DIMENSION	100'	BLOCK NUMBER	A
SCALED DIMENSION	100'S	BUILDING	
MATCH LINE	M.L.	RIGHT OF WAY/ACCESS	R/W
WATER	-W-	COMMON OWNERSHIP	OR
		WETLANDS	

SCALE: 1" = 100'

FEET 100 50 0 100 200 300

REVISED TO: JULY 1, 2025

PROPERTY MAPS

OXFORD

MASSACHUSETTS

N

MAP NO.

7B

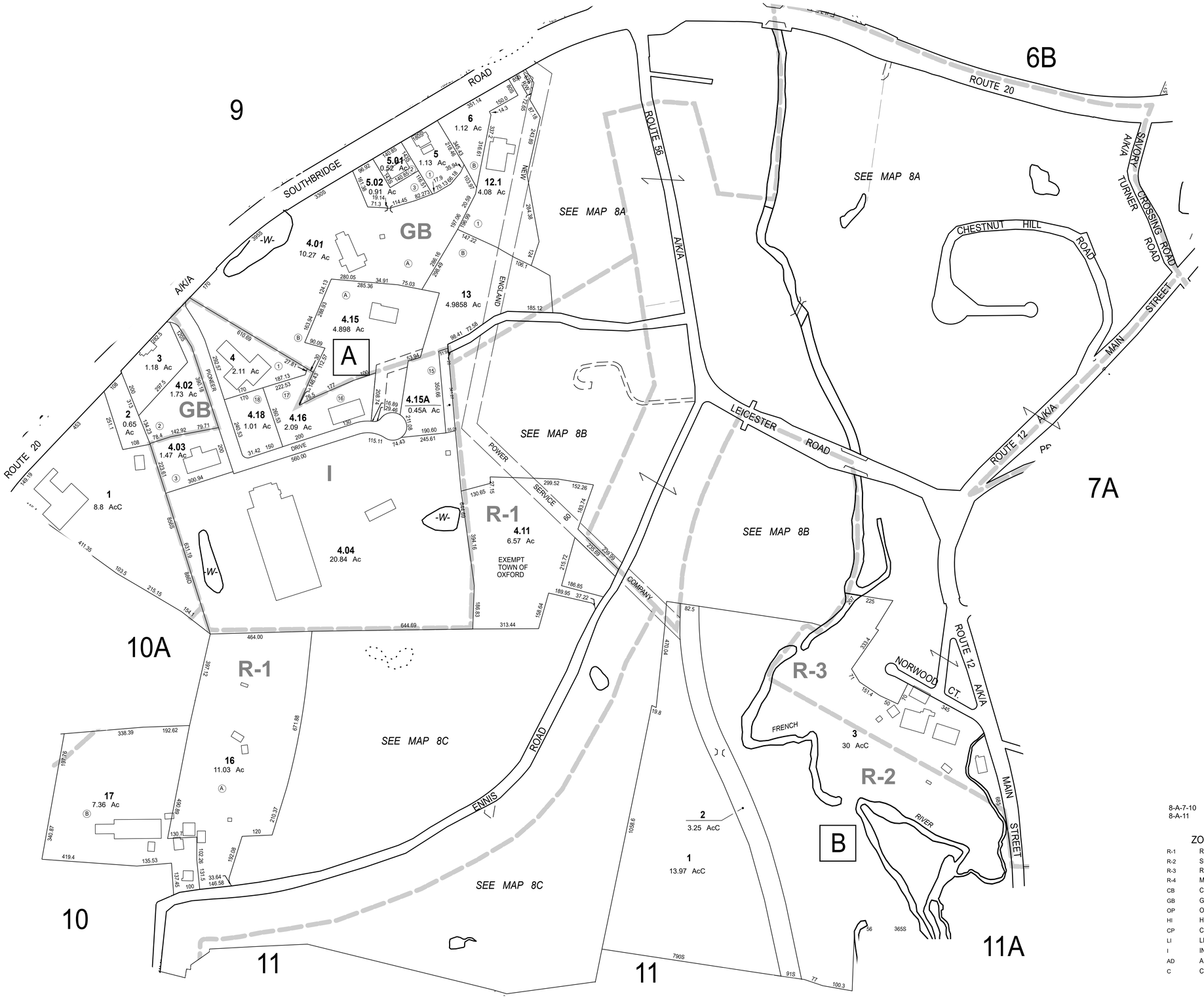

8-A-7-10 DROPPED 1985
8-A-11 DROPPED 1987

ZONING LEGEND

R-1	RURAL RESIDENTIAL DISTRICT
R-2	SUBURBAN DISTRICT
R-3	RESIDENTIAL DISTRICT
R-4	MULTI-FAMILY DISTRICT
CB	CENTRAL BUSINESS DISTRICT
GB	GENERAL BUSINESS DISTRICT
OP	OFFICE & PROFESSIONAL DISTRICT
HI	HIGHWAY INTERCHANGE DISTRICT
CP	CENTRAL PROFESSIONAL DISTRICT
LI	LIGHT INDUSTRIAL DISTRICT
I	INDUSTRIAL DISTRICT
AD	AIRPORT DISTRICT OVERLAY
C	CONSERVATION DISTRICT

THIS MAP IS FOR ASSESSMENT AND PLANNING PURPOSES ONLY. IT IS NOT TO BE USED FOR DESCRIPTION, CONVEYANCE, OR DETERMINATION OF LEGAL TITLE.

ORIGINAL MAPS WERE PREPARED BY GENERAL MAPPING INC., YOUNGWOOD, PA 15697.

REVISED & REPRINTED BY
CAI Technologies
Precision Mapping. Geospatial Solutions.
11 Pleasant Street, Littleton, NH 03561
800.322.4540 - www.cai-tech.com

LEGEND

AREA SURVEYED	Ac/s.f.	EXEMPT PROPERTY	E
AREA CALCULATED	AcC	SUBDIVISION LOT NO.	2
RECORD DIMENSION	100'	BLOCK NUMBER	A
SCALED DIMENSION	100'S	BUILDING	
MATCH LINE	M.L.	RIGHT OF WAY/ACCESS	R/W
WATER	-W-	COMMON OWNERSHIP	OR
		WETLANDS	

SCALE: 1" = 200'

FEET 200 100 0 200 400 600

REVISED TO: JULY 1, 2025

PROPERTY MAPS

OXFORD

MASSACHUSETTS

N

MAP NO.

8

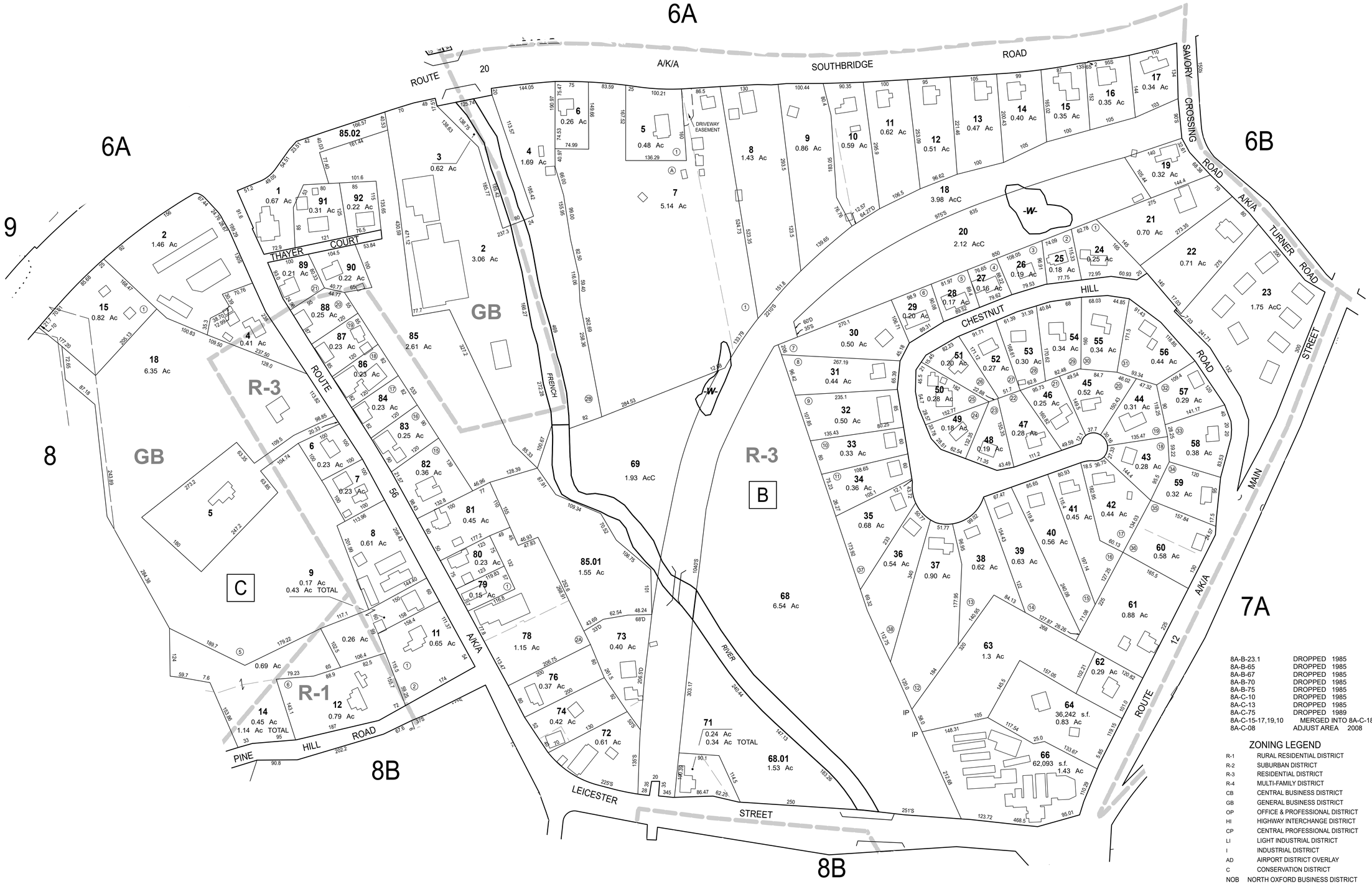

8A-B-23.1	DROPPED	1985
8A-B-65	DROPPED	1985
8A-B-67	DROPPED	1985
8A-B-70	DROPPED	1985
8A-B-75	DROPPED	1985
8A-C-10	DROPPED	1985
8A-C-13	DROPPED	1985
8A-C-75	DROPPED	1989
8A-C-15-17,19,10	MERGED INTO 8A-C-18	2004
8A-C-08	ADJUST AREA	2008

ZONING LEGEND

R-1	RURAL RESIDENTIAL DISTRICT
R-2	SUBURBAN DISTRICT
R-3	RESIDENTIAL DISTRICT
R-4	MULTI-FAMILY DISTRICT
CB	CENTRAL BUSINESS DISTRICT
GB	GENERAL BUSINESS DISTRICT
OP	OFFICE & PROFESSIONAL DISTRICT
HI	HIGHWAY INTERCHANGE DISTRICT
CP	CENTRAL PROFESSIONAL DISTRICT
LI	LIGHT INDUSTRIAL DISTRICT
I	INDUSTRIAL DISTRICT
AD	AIRPORT DISTRICT OVERLAY
C	CONSERVATION DISTRICT
NOB	NORTH OXFORD BUSINESS DISTRICT

THIS MAP IS FOR ASSESSMENT AND PLANNING PURPOSES ONLY. IT IS NOT TO BE USED FOR DESCRIPTION, CONVEYANCE, OR DETERMINATION OF LEGAL TITLE.

ORIGINAL MAPS WERE PREPARED BY GENERAL MAPPING INC., YOUNGWOOD, PA 15697.

REVISED & REPRINTED BY

CAI Technologies
Precision Mapping. Geospatial Solutions.
11 Pleasant Street, Littleton, NH 03561
800.322.4540 - www.cai-tech.com

LEGEND

AREA SURVEYED	Ac/s.f.	EXEMPT PROPERTY	E
AREA CALCULATED	AcC	SUBDIVISION LOT NO.	2
RECORD DIMENSION	100'	BLOCK NUMBER	A
SCALED DIMENSION	100'S	BUILDING	
MATCH LINE	M.L.	RIGHT OF WAY/ACCESS	600
WATER	-W-	COMMON OWNERSHIP	OR
		WETLANDS	

SCALE: 1" = 100'

FEET 100 50 0 100 200 300

REVISED TO: JULY 1, 2025

PROPERTY MAPS

OXFORD

MASSACHUSETTS

N

MAP NO.

8A

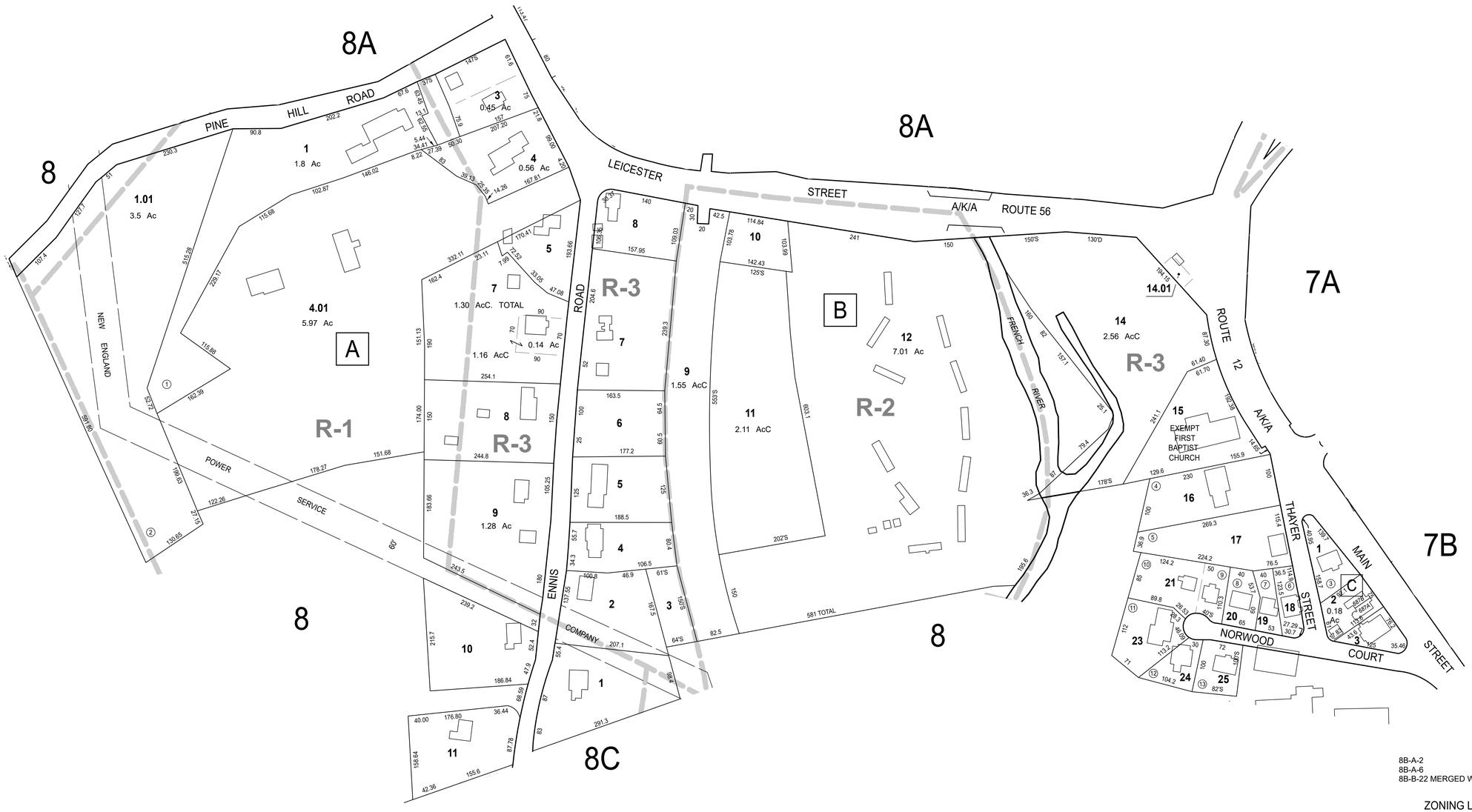

8B-A-2	DROPPED	1985
8B-A-6	DROPPED	1985
8B-B-22 MERGED W/8B-B-21		2005

ZONING LEGEND

R-1	RURAL RESIDENTIAL DISTRICT
R-2	SUBURBAN DISTRICT
R-3	RESIDENTIAL DISTRICT
R-4	MULTI-FAMILY DISTRICT
CB	CENTRAL BUSINESS DISTRICT
GB	GENERAL BUSINESS DISTRICT
OP	OFFICE & PROFESSIONAL DISTRICT
HI	HIGHWAY INTERCHANGE DISTRICT
CP	CENTRAL PROFESSIONAL DISTRICT
LI	LIGHT INDUSTRIAL DISTRICT
I	INDUSTRIAL DISTRICT
AD	AIRPORT DISTRICT OVERLAY
C	CONSERVATION DISTRICT

THIS MAP IS FOR ASSESSMENT AND PLANNING PURPOSES ONLY. IT IS NOT TO BE USED FOR DESCRIPTION, CONVEYANCE, OR DETERMINATION OF LEGAL TITLE.

ORIGINAL MAPS WERE PREPARED BY GENERAL MAPPING INC., YOUNGWOOD, PA 15697.

REVISED & REPRINTED BY

CAI Technologies
Precision Mapping. Geospatial Solutions.
11 Pleasant Street, Littleton, NH 03561
800.322.4540 - www.cai-tech.com

LEGEND

AREA SURVEYED	Ac/s.f.	EXEMPT PROPERTY	E
AREA CALCULATED	AcC	SUBDIVISION LOT NO.	2
RECORD DIMENSION	100'	BLOCK NUMBER	A
SCALED DIMENSION	100'S	BUILDING	
MATCH LINE	M.L.	RIGHT OF WAY/ACCESS	
WATER	-W-	COMMON OWNERSHIP	OR
		WETLANDS	

SCALE: 1" = 100'

FEET 100 50 0 100 200 300

REVISED TO: JULY 1, 2025

PROPERTY MAPS

OXFORD

MASSACHUSETTS

N

MAP NO.

8B

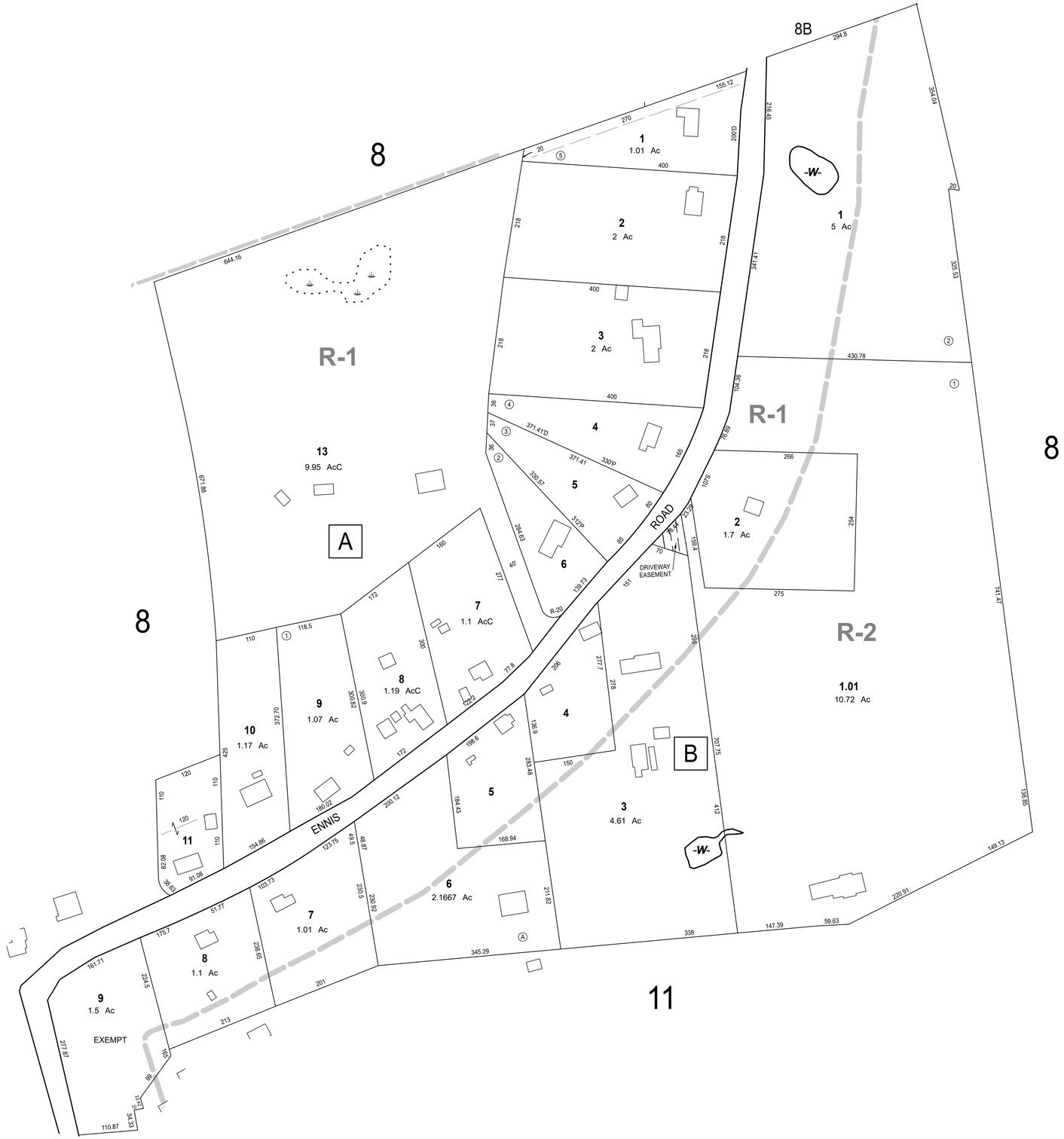

ZONING LEGEND

R-1	RURAL RESIDENTIAL DISTRICT
R-2	SUBURBAN DISTRICT
R-3	RESIDENTIAL DISTRICT
R-4	MULTI-FAMILY DISTRICT
CB	CENTRAL BUSINESS DISTRICT
GB	GENERAL BUSINESS DISTRICT
OP	OFFICE & PROFESSIONAL DISTRICT
HI	HIGHWAY INTERCHANGE DISTRICT
CP	CENTRAL PROFESSIONAL DISTRICT
LI	LIGHT INDUSTRIAL DISTRICT
I	INDUSTRIAL DISTRICT
AD	AIRPORT DISTRICT OVERLAY
C	CONSERVATION DISTRICT

THIS MAP IS FOR ASSESSMENT AND PLANNING PURPOSES ONLY. IT IS NOT TO BE USED FOR DESCRIPTION, CONVEYANCE, OR DETERMINATION OF LEGAL TITLE.

ORIGINAL MAPS WERE PREPARED BY GENERAL MAPPING INC., YOUNGWOOD, PA 15697.

REVISED & REPRINTED BY

CAI Technologies
Precision Mapping. Geospatial Solutions.
11 Pleasant Street, Littleton, NH 03561
800.322.4540 - www.cai-tech.com

LEGEND

AREA SURVEYED	Ac/s.f.	EXEMPT PROPERTY	E
AREA CALCULATED	AcC	SUBDIVISION LOT NO.	2
RECORD DIMENSION	100'	BLOCK NUMBER	A
SCALED DIMENSION	100'S	BUILDING	
MATCH LINE	M.L.	RIGHT OF WAY/ACCESS	R/W
WATER	-W-	COMMON OWNERSHIP	OR
		WETLANDS	

SCALE: 1" = 100'

FEET 100 50 0 100 200 300

REVISED TO: JULY 1, 2025

PROPERTY MAPS

OXFORD

MASSACHUSETTS

N

MAP NO.

8C

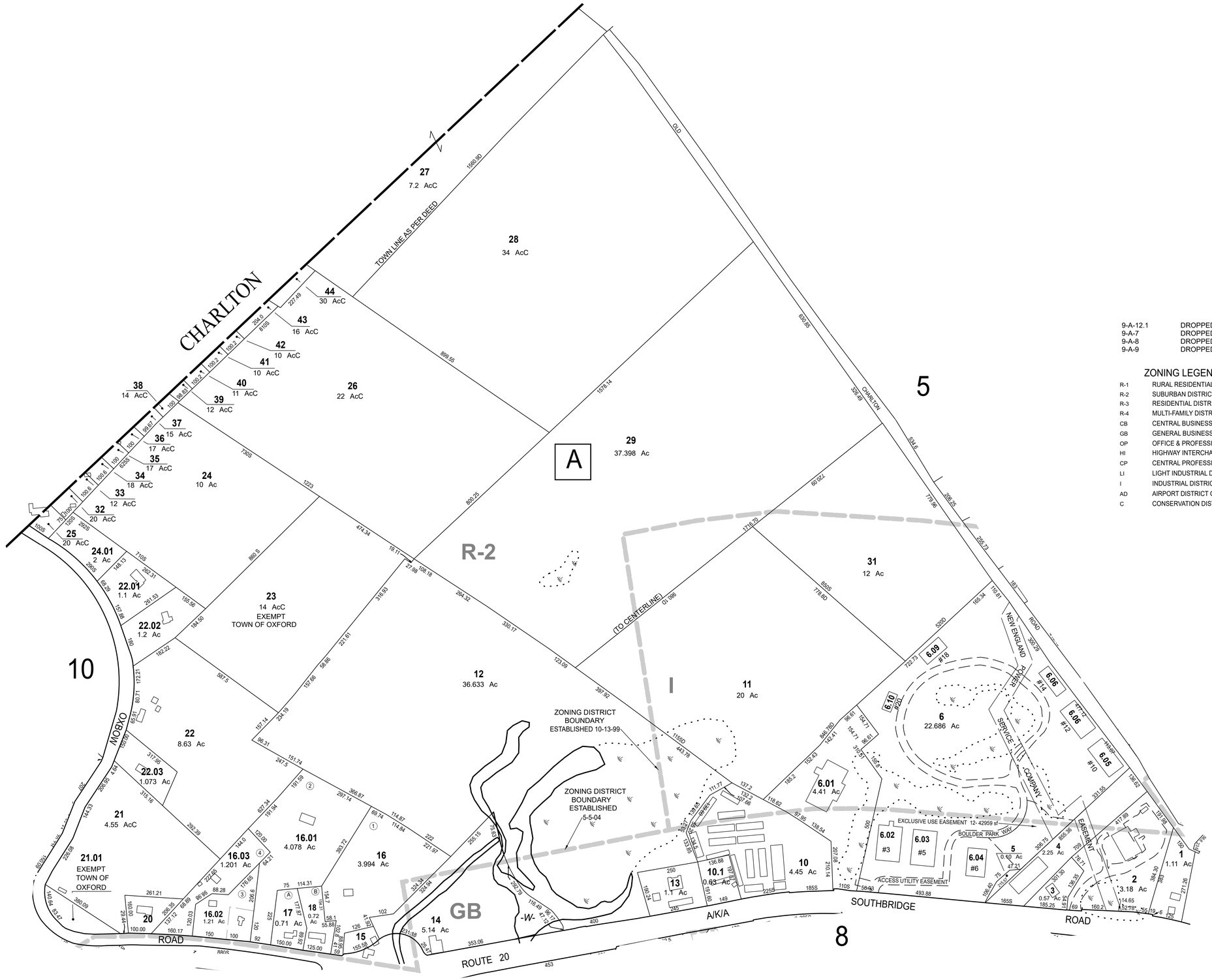

9-A-12.1	DROPPED	1982
9-A-7	DROPPED	1987
9-A-8	DROPPED	1987
9-A-9	DROPPED	1999

ZONING LEGEND

R-1	RURAL RESIDENTIAL DISTRICT
R-2	SUBURBAN DISTRICT
R-3	RESIDENTIAL DISTRICT
R-4	MULTI-FAMILY DISTRICT
CB	CENTRAL BUSINESS DISTRICT
GB	GENERAL BUSINESS DISTRICT
OP	OFFICE & PROFESSIONAL DISTRICT
HI	HIGHWAY INTERCHANGE DISTRICT
CP	CENTRAL PROFESSIONAL DISTRICT
LI	LIGHT INDUSTRIAL DISTRICT
I	INDUSTRIAL DISTRICT
AD	AIRPORT DISTRICT OVERLAY
C	CONSERVATION DISTRICT

THIS MAP IS FOR ASSESSMENT AND PLANNING PURPOSES ONLY. IT IS NOT TO BE USED FOR DESCRIPTION, CONVEYANCE, OR DETERMINATION OF LEGAL TITLE.

ORIGINAL MAPS WERE PREPARED BY GENERAL MAPPING INC., YOUNGWOOD, PA 15697.

REVISED & REPRINTED BY

CAI Technologies
Precision Mapping. Geospatial Solutions.
11 Pleasant Street, Littleton, NH 03561
800.322.4540 - www.cai-tech.com

LEGEND

AREA SURVEYED	Ac/s.f.	EXEMPT PROPERTY	E
AREA CALCULATED	AcC	SUBDIVISION LOT NO.	2
RECORD DIMENSION	100'	BLOCK NUMBER	A
SCALED DIMENSION	100'S	BUILDING	
MATCH LINE	M.L.	RIGHT OF WAY/ACCESS	RW
WATER	-W-	COMMON OWNERSHIP	OR
		WETLANDS	

SCALE: 1" = 200'

FEET 200 100 0 200 400 600

REVISED TO: JULY 1, 2025

PROPERTY MAPS

OXFORD

MASSACHUSETTS

MAP NO.

9

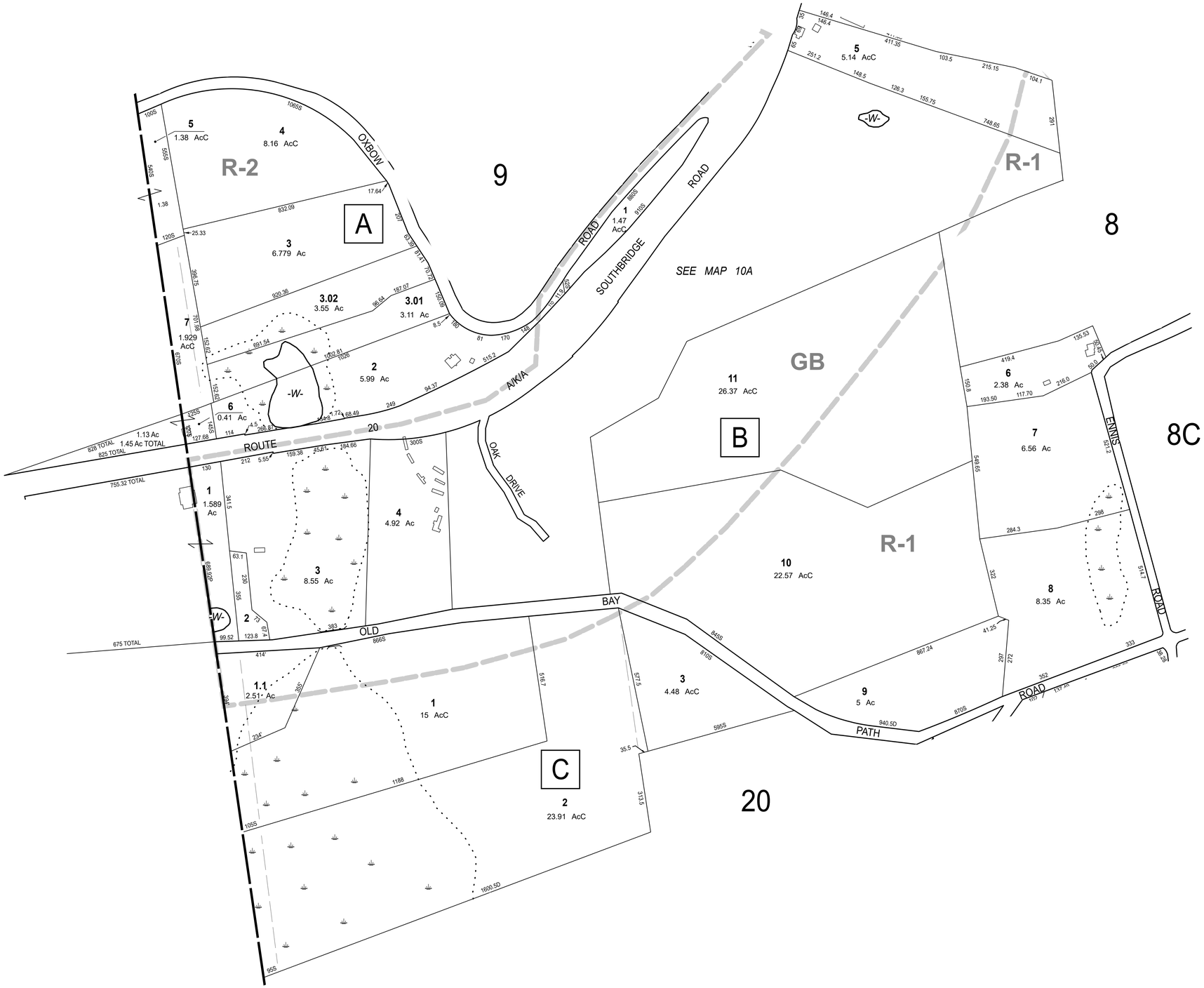

ZONING LEGEND

R-1	RURAL RESIDENTIAL DISTRICT
R-2	SUBURBAN DISTRICT
R-3	RESIDENTIAL DISTRICT
R-4	MULTI-FAMILY DISTRICT
CB	CENTRAL BUSINESS DISTRICT
GB	GENERAL BUSINESS DISTRICT
OP	OFFICE & PROFESSIONAL DISTRICT
HI	HIGHWAY INTERCHANGE DISTRICT
CP	CENTRAL PROFESSIONAL DISTRICT
LI	LIGHT INDUSTRIAL DISTRICT
I	INDUSTRIAL DISTRICT
AD	AIRPORT DISTRICT OVERLAY
C	CONSERVATION DISTRICT

THIS MAP IS FOR ASSESSMENT AND PLANNING PURPOSES ONLY. IT IS NOT TO BE USED FOR DESCRIPTION, CONVEYANCE, OR DETERMINATION OF LEGAL TITLE.

ORIGINAL MAPS WERE PREPARED BY GENERAL MAPPING INC., YOUNGWOOD, PA 15697.

REVISED & REPRINTED BY

CAI Technologies
Precision Mapping. Geospatial Solutions.
11 Pleasant Street, Littleton, NH 03561
800.322.4540 - www.cai-tech.com

LEGEND

AREA SURVEYED	Ac/s.f.	EXEMPT PROPERTY	E
AREA CALCULATED	AcC	SUBDIVISION LOT NO.	2
RECORD DIMENSION	100'	BLOCK NUMBER	A
SCALED DIMENSION	100'S	BUILDING	
MATCH LINE	M.L.	RIGHT OF WAY/ACCESS	R/W
WATER	-W-	COMMON OWNERSHIP	OR
		WETLANDS	

SCALE: 1" = 200'

FEET 200 100 0 200 400 600

REVISED TO: JULY 1, 2025

PROPERTY MAPS

OXFORD

MASSACHUSETTS

N

MAP NO.

10

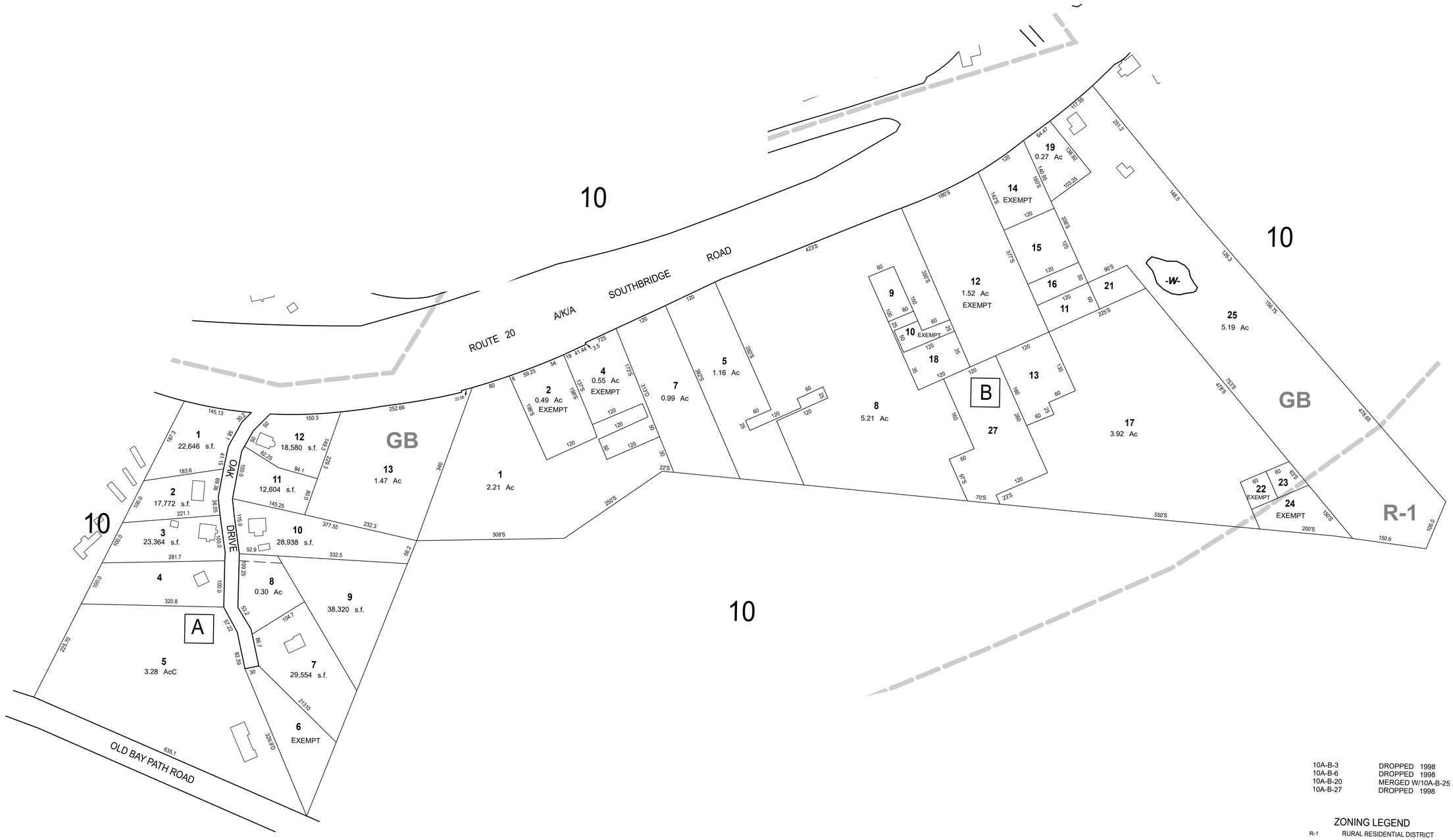

10A-B-3	DROPPED 1998
10A-B-6	DROPPED 1998
10A-B-20	MERGED W/10A-B-25 1998
10A-B-27	DROPPED 1998

ZONING LEGEND

R-1	RURAL RESIDENTIAL DISTRICT
R-2	SUBURBAN DISTRICT
R-3	RESIDENTIAL DISTRICT
R-4	MULTI-FAMILY DISTRICT
CB	CENTRAL BUSINESS DISTRICT
GB	GENERAL BUSINESS DISTRICT
OP	OFFICE & PROFESSIONAL DISTRICT
HI	HIGHWAY INTERCHANGE DISTRICT
CP	CENTRAL PROFESSIONAL DISTRICT
LI	LIGHT INDUSTRIAL DISTRICT
I	INDUSTRIAL DISTRICT
AD	AIRPORT DISTRICT OVERLAY
C	CONSERVATION DISTRICT

THIS MAP IS FOR ASSESSMENT AND PLANNING PURPOSES ONLY. IT IS NOT TO BE USED FOR DESCRIPTION, CONVEYANCE, OR DETERMINATION OF LEGAL TITLE.

ORIGINAL MAPS WERE PREPARED BY GENERAL MAPPING INC., YOUNGWOOD, PA 15697.

REVISED & REPRINTED BY

CAI Technologies
Precision Mapping. Geospatial Solutions.
11 Pleasant Street, Littleton, NH 03561
800.322.4540 - www.cai-tech.com

LEGEND

AREA SURVEYED	Ac/s.f.	EXEMPT PROPERTY	E
AREA CALCULATED	AcC	SUBDIVISION LOT NO.	2
RECORD DIMENSION	100'	BLOCK NUMBER	A
SCALED DIMENSION	100'S	BUILDING	
MATCH LINE	M.L.	RIGHT OF WAY/ACCESS	ROW
WATER	-W-	COMMON OWNERSHIP	OR
		WETLANDS	

SCALE: 1" = 100'

FEET 100 50 0 100 200 300

REVISED TO: JULY 1, 2025

PROPERTY MAPS

OXFORD

MASSACHUSETTS

N

MAP NO.

10A

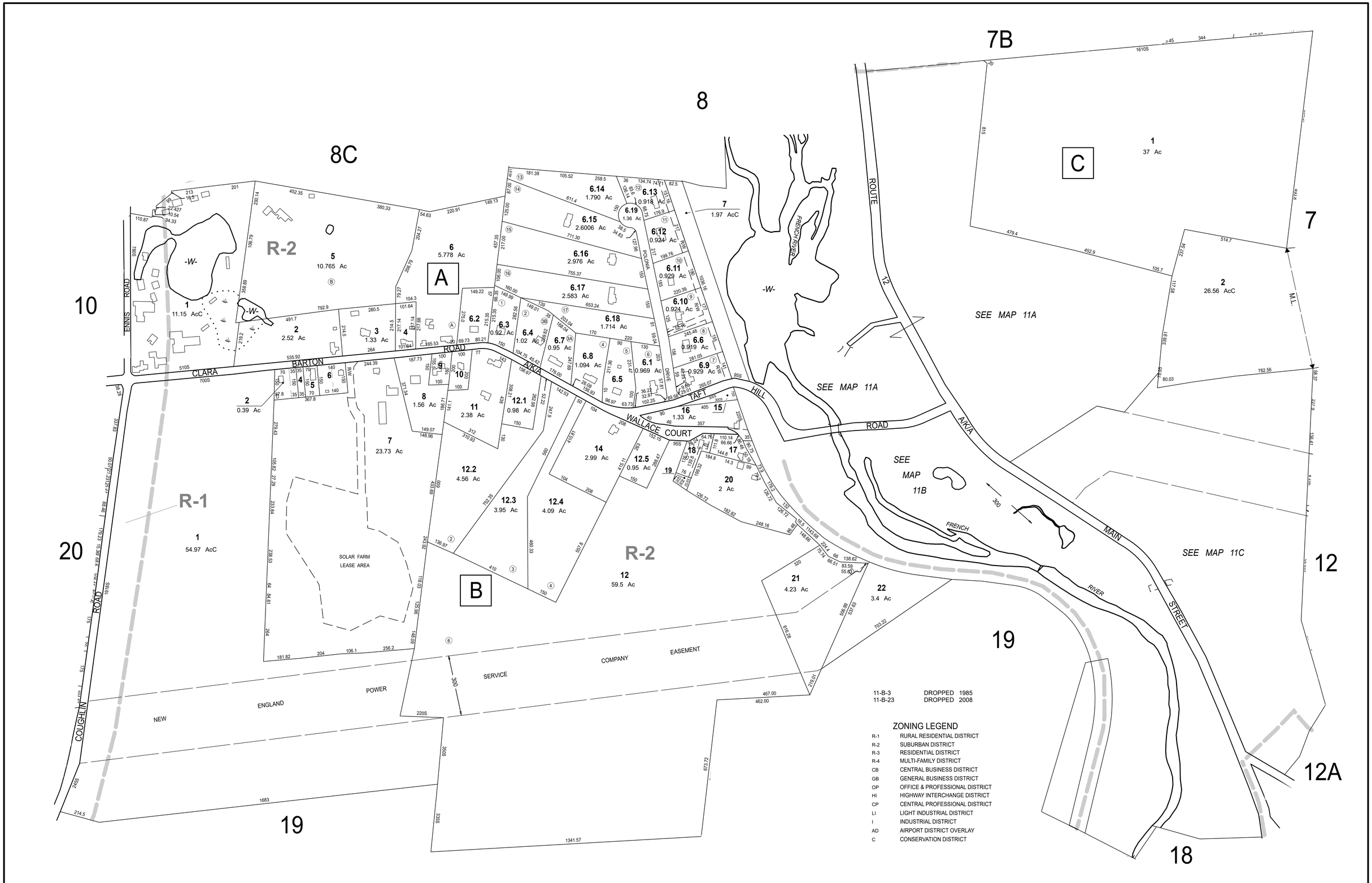

THIS MAP IS FOR ASSESSMENT AND PLANNING PURPOSES ONLY. IT IS NOT TO BE USED FOR DESCRIPTION, CONVEYANCE, OR DETERMINATION OF LEGAL TITLE.

ORIGINAL MAPS WERE PREPARED BY GENERAL MAPPING INC., YOUNGWOOD, PA 15697.

REVISED & REPRINTED BY

CAI Technologies
Precision Mapping. Geospatial Solutions.
11 Pleasant Street, Littleton, NH 03561
800.322.4540 - www.cai-tech.com

LEGEND

AREA SURVEYED - Ac/s.f.
AREA CALCULATED - AcC
RECORD DIMENSION - 100'
SCALED DIMENSION - 100'S
MATCH LINE - M.L.
WATER - -W-
EXEMPT PROPERTY - E
SUBDIVISION LOT NO. - 2
BLOCK NUMBER - A
BUILDING
RIGHT OF WAY/ACCESS - R/W
COMMON OWNERSHIP - OR
WETLANDS

SCALE: 1" = 200'

FEET 200 100 0 200 400 600

REVISED TO: JULY 1, 2025

PROPERTY MAPS

OXFORD

MASSACHUSETTS

N

MAP NO.

11

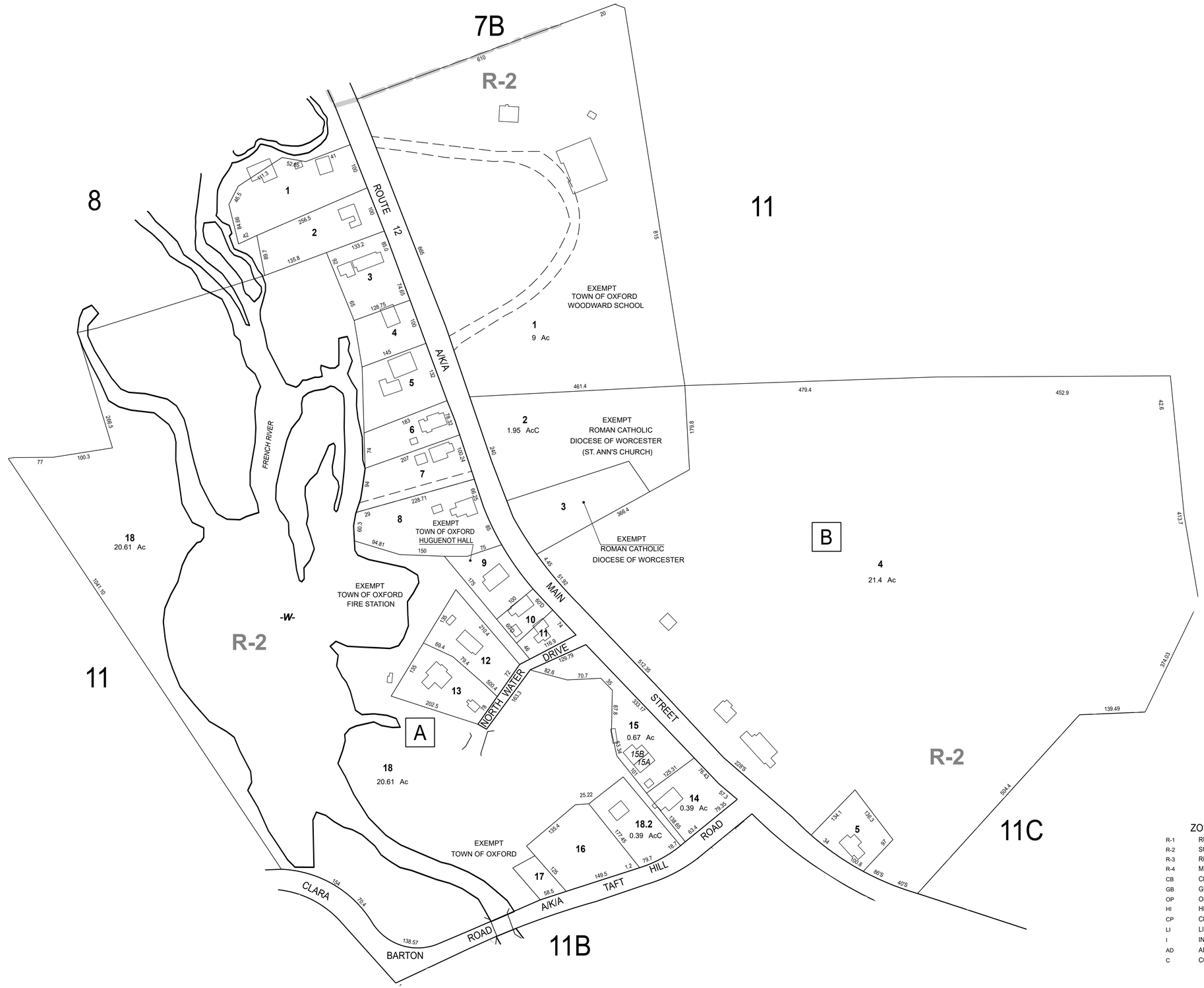

ZONING LEGEND

R-1	RURAL RESIDENTIAL DISTRICT
R-2	SUBURBAN DISTRICT
R-3	RESIDENTIAL DISTRICT
R-4	MULTI-FAMILY DISTRICT
CB	CENTRAL BUSINESS DISTRICT
GB	GENERAL BUSINESS DISTRICT
OP	OFFICE & PROFESSIONAL DISTRICT
HI	HIGHWAY INTERCHANGE DISTRICT
CP	CENTRAL PROFESSIONAL DISTRICT
LI	LIGHT INDUSTRIAL DISTRICT
I	INDUSTRIAL DISTRICT
AD	AIRPORT DISTRICT OVERLAY
C	CONSERVATION DISTRICT

THIS MAP IS FOR ASSESSMENT AND PLANNING PURPOSES ONLY. IT IS NOT TO BE USED FOR DESCRIPTION, CONVEYANCE, OR DETERMINATION OF LEGAL TITLE.

ORIGINAL MAPS WERE PREPARED BY GENERAL MAPPING INC., YOUNGWOOD, PA 15697.

REVISED & REPRINTED BY

CAI Technologies
Precision Mapping. Geospatial Solutions.
11 Pleasant Street, Littleton, NH 03561
800.322.4540 - www.cai-tech.com

LEGEND

AREA SURVEYED	Ac/s.f.	EXEMPT PROPERTY	E
AREA CALCULATED	AcC	SUBDIVISION LOT NO.	2
RECORD DIMENSION	100'	BLOCK NUMBER	A
SCALED DIMENSION	100'S	BUILDING	
MATCH LINE	M.L.	RIGHT OF WAY/ACCESS	ROW
WATER	-W-	COMMON OWNERSHIP	OR
		WETLANDS	

SCALE: 1" = 100'

FEET 100 50 0 100 200 300

REVISED TO: JULY 1, 2025

PROPERTY MAPS

OXFORD

MASSACHUSETTS

N

MAP NO.

11A

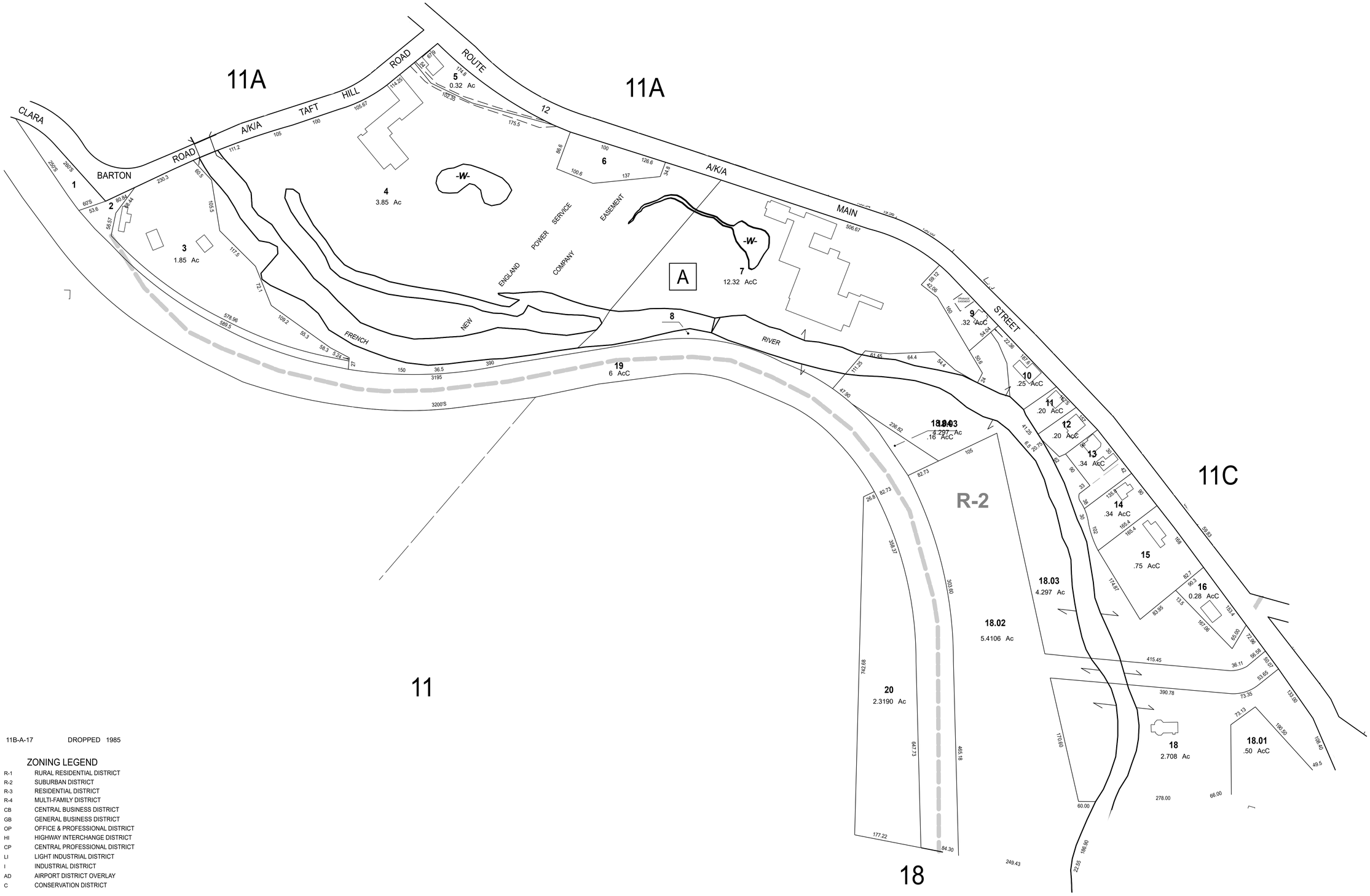

11B-A-17 DROPPED 1985

ZONING LEGEND

R-1	RURAL RESIDENTIAL DISTRICT
R-2	SUBURBAN DISTRICT
R-3	RESIDENTIAL DISTRICT
R-4	MULTI-FAMILY DISTRICT
CB	CENTRAL BUSINESS DISTRICT
GB	GENERAL BUSINESS DISTRICT
OP	OFFICE & PROFESSIONAL DISTRICT
HI	HIGHWAY INTERCHANGE DISTRICT
CP	CENTRAL PROFESSIONAL DISTRICT
LI	LIGHT INDUSTRIAL DISTRICT
I	INDUSTRIAL DISTRICT
AD	AIRPORT DISTRICT OVERLAY
C	CONSERVATION DISTRICT

THIS MAP IS FOR ASSESSMENT AND PLANNING PURPOSES ONLY. IT IS NOT TO BE USED FOR DESCRIPTION, CONVEYANCE, OR DETERMINATION OF LEGAL TITLE.

ORIGINAL MAPS WERE PREPARED BY GENERAL MAPPING INC., YOUNGWOOD, PA 15697.

REVISED & REPRINTED BY

CAI Technologies
Precision Mapping. Geospatial Solutions.
11 Pleasant Street, Littleton, NH 03561
800.322.4540 - www.cai-tech.com

LEGEND

AREA SURVEYED	Ac/s.f.	EXEMPT PROPERTY	E
AREA CALCULATED	AcC	SUBDIVISION LOT NO.	2
RECORD DIMENSION	100'	BLOCK NUMBER	A
SCALED DIMENSION	100'S	BUILDING	
MATCH LINE	M.L.	RIGHT OF WAY/ACCESS	R/W
WATER	-W-	COMMON OWNERSHIP	OR
		WETLANDS	

SCALE: 1" = 100'

FEET 100 50 0 100 200 300

REVISED TO: JULY 1, 2025

PROPERTY MAPS

OXFORD

MASSACHUSETTS

N

MAP NO.

11B

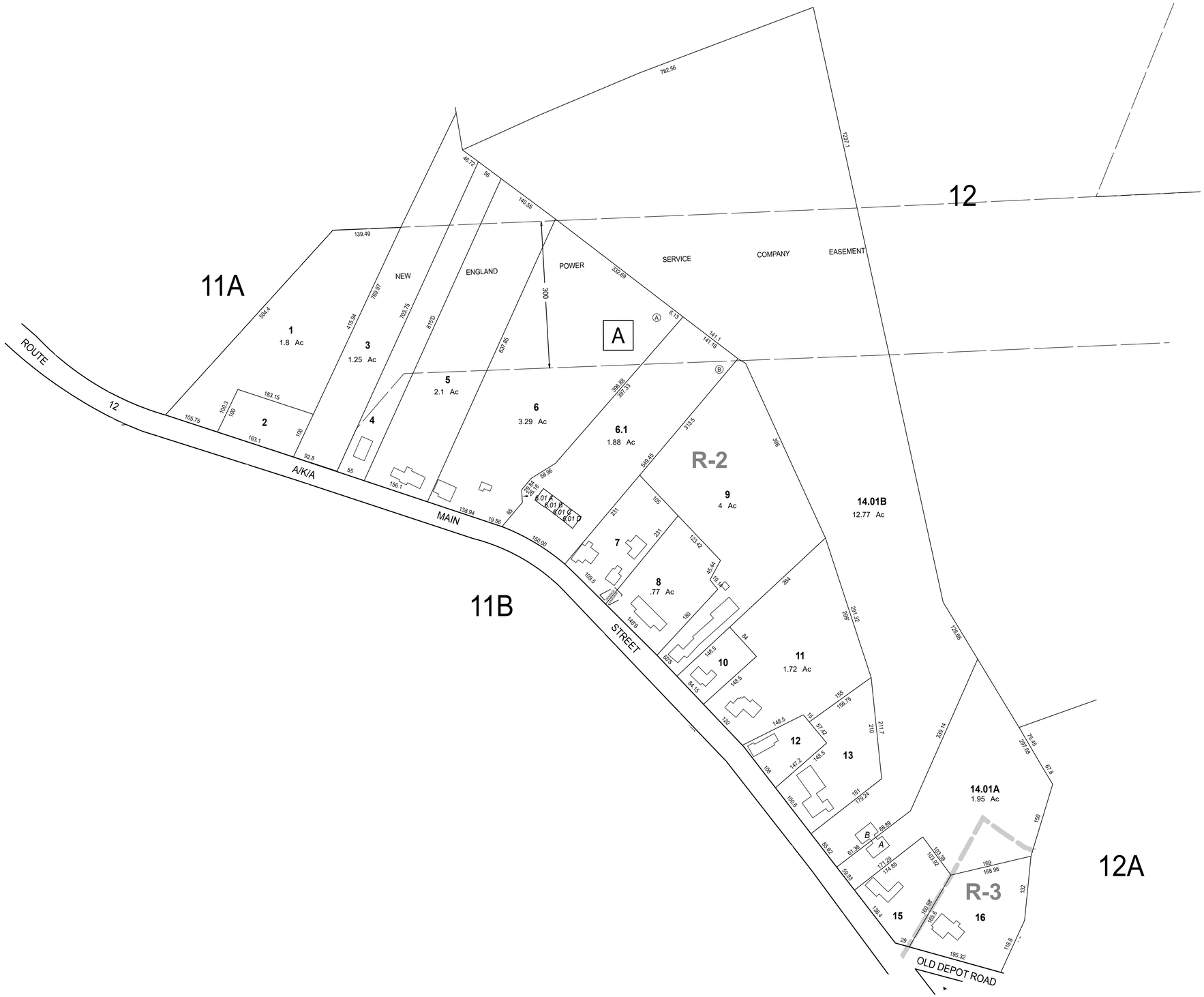

ZONING LEGEND

R-1	RURAL RESIDENTIAL DISTRICT
R-2	SUBURBAN DISTRICT
R-3	RESIDENTIAL DISTRICT
R-4	MULTI-FAMILY DISTRICT
CB	CENTRAL BUSINESS DISTRICT
GB	GENERAL BUSINESS DISTRICT
OP	OFFICE & PROFESSIONAL DISTRICT
HI	HIGHWAY INTERCHANGE DISTRICT
CP	CENTRAL PROFESSIONAL DISTRICT
LI	LIGHT INDUSTRIAL DISTRICT
I	INDUSTRIAL DISTRICT
AD	AIRPORT DISTRICT OVERLAY
C	CONSERVATION DISTRICT

THIS MAP IS FOR ASSESSMENT AND PLANNING PURPOSES ONLY. IT IS NOT TO BE USED FOR DESCRIPTION, CONVEYANCE, OR DETERMINATION OF LEGAL TITLE.

ORIGINAL MAPS WERE PREPARED BY GENERAL MAPPING INC., YOUNGWOOD, PA 15697.

REVISED & REPRINTED BY

CAI Technologies
Precision Mapping. Geospatial Solutions.
11 Pleasant Street, Littleton, NH 03561
800.322.4540 - www.cai-tech.com

LEGEND

AREA SURVEYED	Ac/s.f.	EXEMPT PROPERTY	E
AREA CALCULATED	AcC	SUBDIVISION LOT NO.	2
RECORD DIMENSION	100'	BLOCK NUMBER	A
SCALED DIMENSION	100'S	BUILDING	
MATCH LINE	M.L.	RIGHT OF WAY/ACCESS	ROW
WATER	-W-	COMMON OWNERSHIP	OR
		WETLANDS	

SCALE: 1" = 100'

FEET 100 50 0 100 200 300

REVISED TO: JULY 1, 2025

PROPERTY MAPS

OXFORD

MASSACHUSETTS

N

MAP NO.

11C

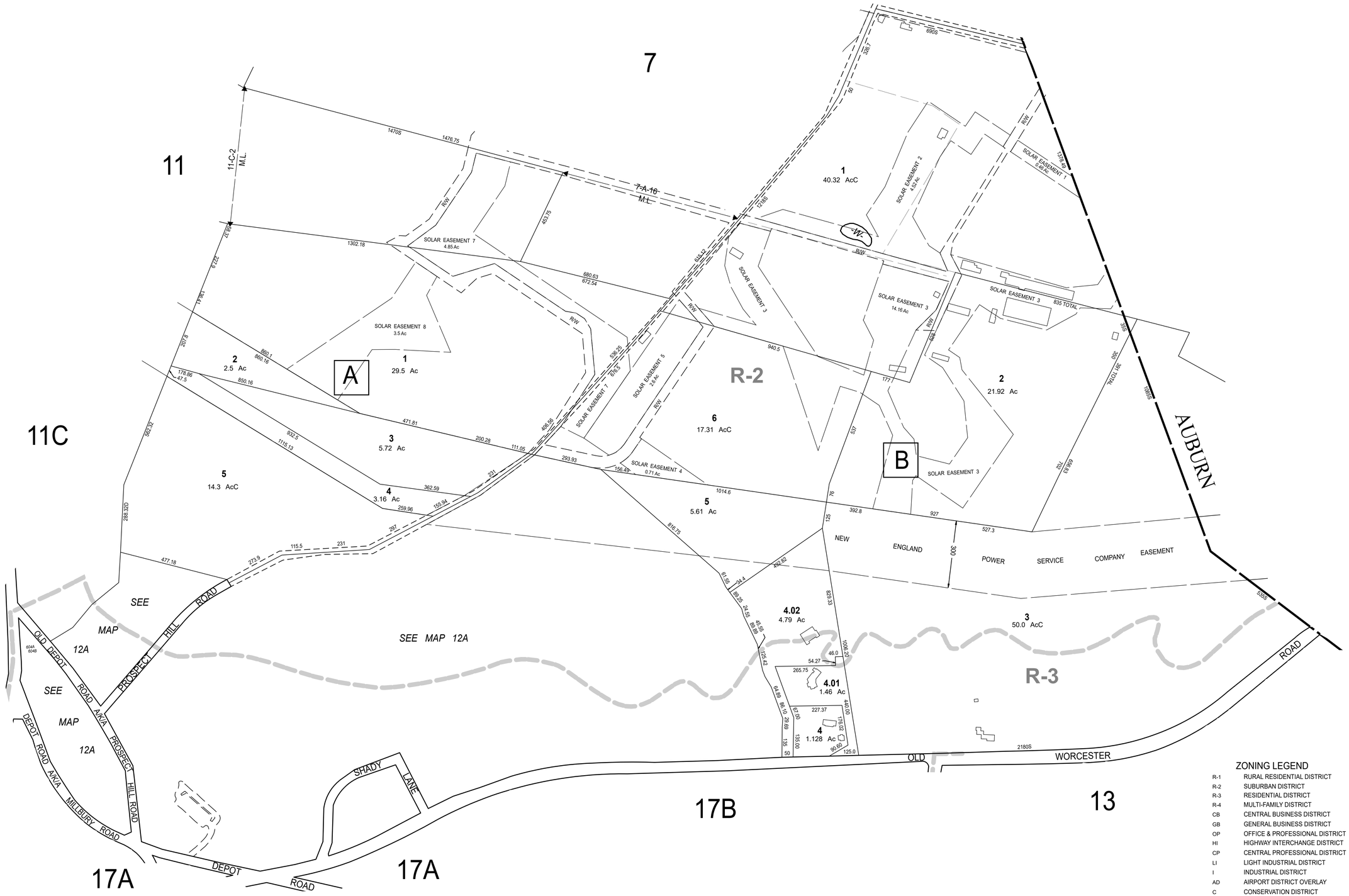

ZONING LEGEND

R-1	RURAL RESIDENTIAL DISTRICT
R-2	SUBURBAN DISTRICT
R-3	RESIDENTIAL DISTRICT
R-4	MULTI-FAMILY DISTRICT
CB	CENTRAL BUSINESS DISTRICT
GB	GENERAL BUSINESS DISTRICT
OP	OFFICE & PROFESSIONAL DISTRICT
HI	HIGHWAY INTERCHANGE DISTRICT
CP	CENTRAL PROFESSIONAL DISTRICT
LI	LIGHT INDUSTRIAL DISTRICT
I	INDUSTRIAL DISTRICT
AD	AIRPORT DISTRICT OVERLAY
C	CONSERVATION DISTRICT

THIS MAP IS FOR ASSESSMENT AND PLANNING PURPOSES ONLY. IT IS NOT TO BE USED FOR DESCRIPTION, CONVEYANCE, OR DETERMINATION OF LEGAL TITLE.

ORIGINAL MAPS WERE PREPARED BY GENERAL MAPPING INC., YOUNGWOOD, PA 15697.

REVISED & REPRINTED BY

CAI Technologies
Precision Mapping. Geospatial Solutions.
11 Pleasant Street, Littleton, NH 03561
800.322.4540 - www.cai-tech.com

LEGEND

AREA SURVEYED	Ac/s.f.	EXEMPT PROPERTY	E
AREA CALCULATED	AcC	SUBDIVISION LOT NO.	2
RECORD DIMENSION	100'	BLOCK NUMBER	A
SCALED DIMENSION	100'S	BUILDING	
MATCH LINE	M.L.	RIGHT OF WAY/ACCESS	ROW
WATER	-W-	COMMON OWNERSHIP	OR
		WETLANDS	

SCALE: 1" = 200'

FEET 200 100 0 200 400 600

REVISED TO: JULY 1, 2025

PROPERTY MAPS

OXFORD

MASSACHUSETTS

N

MAP NO. 12

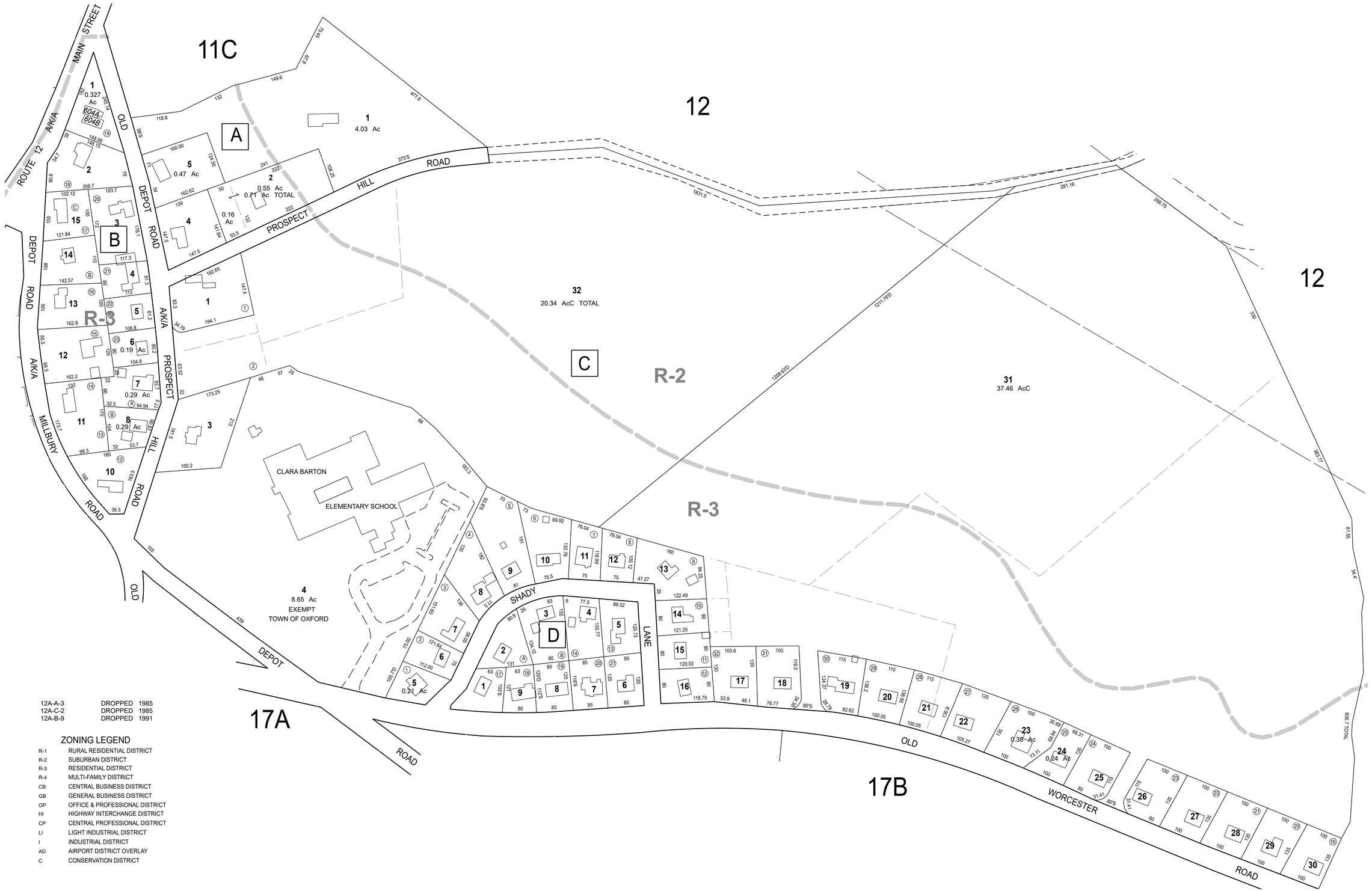

12A-A-3 DROPPED 1985
12A-C-2 DROPPED 1985
12A-B-9 DROPPED 1991

ZONING LEGEND

R-1	RURAL RESIDENTIAL DISTRICT
R-2	SUBURBAN DISTRICT
R-3	RESIDENTIAL DISTRICT
R-4	MULTI-FAMILY DISTRICT
CB	CENTRAL BUSINESS DISTRICT
GB	GENERAL BUSINESS DISTRICT
OP	OFFICE & PROFESSIONAL DISTRICT
HI	HIGHWAY INTERCHANGE DISTRICT
CP	CENTRAL PROFESSIONAL DISTRICT
LI	LIGHT INDUSTRIAL DISTRICT
I	INDUSTRIAL DISTRICT
AD	AIRPORT DISTRICT OVERLAY
C	CONSERVATION DISTRICT

THIS MAP IS FOR ASSESSMENT AND PLANNING PURPOSES ONLY. IT IS NOT TO BE USED FOR DESCRIPTION, CONVEYANCE, OR DETERMINATION OF LEGAL TITLE.

ORIGINAL MAPS WERE PREPARED BY GENERAL MAPPING INC., YOUNGWOOD, PA 15697.

REVISED & REPRINTED BY
CAI Technologies
Precision Mapping. Geospatial Solutions.
11 Pleasant Street, Littleton, NH 03561
800.322.4540 - www.cai-tech.com

LEGEND

AREA SURVEYED	Ac/s.f.	EXEMPT PROPERTY	E
AREA CALCULATED	AcC	SUBDIVISION LOT NO.	2
RECORD DIMENSION	100'	BLOCK NUMBER	A
SCALED DIMENSION	100'S	BUILDING	
MATCH LINE	M.L.	RIGHT OF WAY/ACCESS	R/W
WATER	-W-	COMMON OWNERSHIP	OR
		WETLANDS	

SCALE: 1" = 100'

FEET 100 50 0 100 200 300

REVISED TO: JULY 1, 2025

PROPERTY MAPS

OXFORD

MASSACHUSETTS

MAP NO.

12A

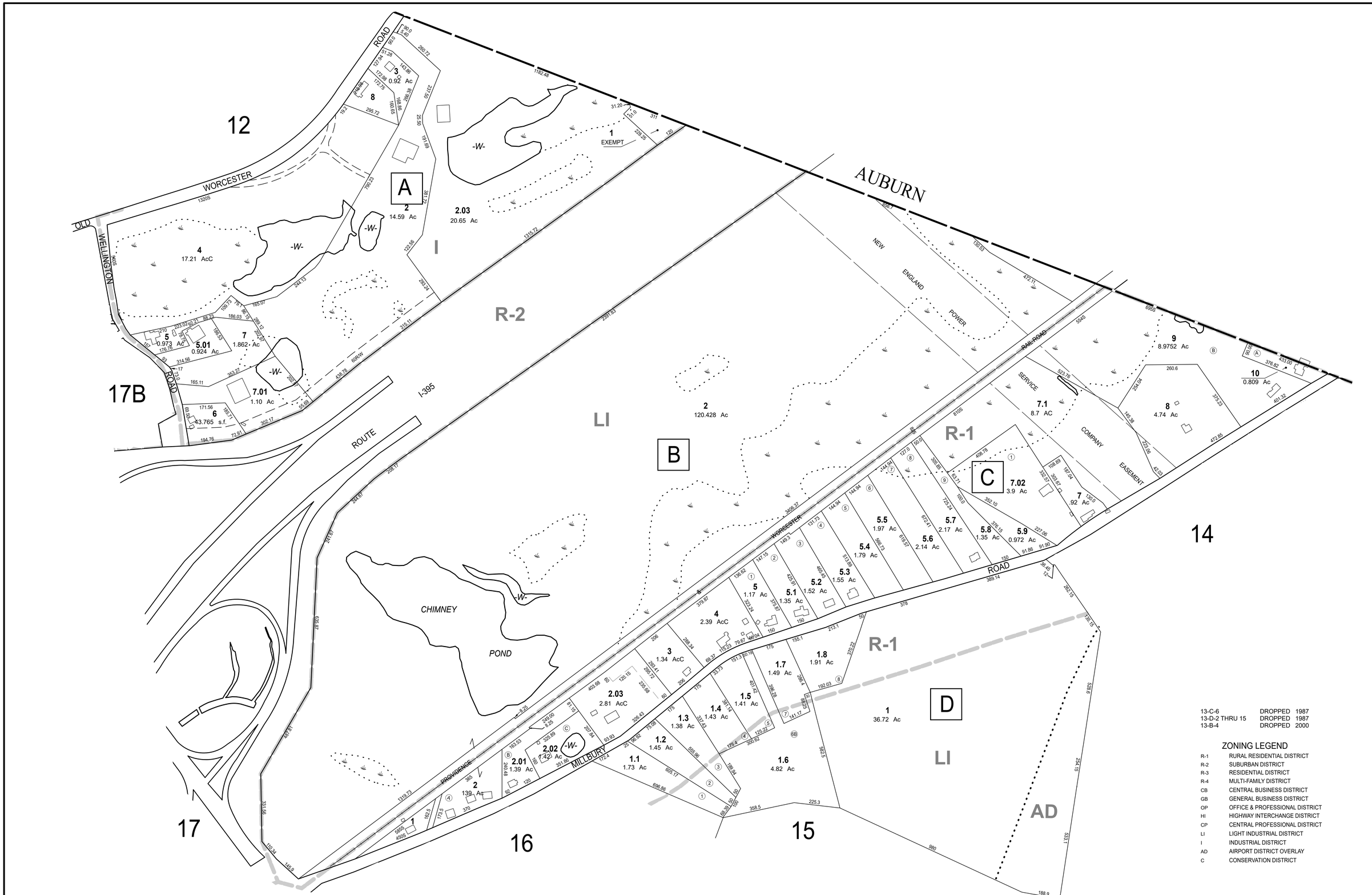

13-C-6	DROPPED	1987
13-D-2 THRU 15	DROPPED	1987
13-B-4	DROPPED	2000

ZONING LEGEND

R-1	RURAL RESIDENTIAL DISTRICT
R-2	SUBURBAN DISTRICT
R-3	RESIDENTIAL DISTRICT
R-4	MULTI-FAMILY DISTRICT
CB	CENTRAL BUSINESS DISTRICT
GB	GENERAL BUSINESS DISTRICT
OP	OFFICE & PROFESSIONAL DISTRICT
HI	HIGHWAY INTERCHANGE DISTRICT
CP	CENTRAL PROFESSIONAL DISTRICT
LI	LIGHT INDUSTRIAL DISTRICT
I	INDUSTRIAL DISTRICT
AD	AIRPORT DISTRICT OVERLAY
C	CONSERVATION DISTRICT

THIS MAP IS FOR ASSESSMENT AND PLANNING PURPOSES ONLY. IT IS NOT TO BE USED FOR DESCRIPTION, CONVEYANCE, OR DETERMINATION OF LEGAL TITLE.

ORIGINAL MAPS WERE PREPARED BY GENERAL MAPPING INC., YOUNGWOOD, PA 15697.

REVISED & REPRINTED BY
CAI Technologies
Precision Mapping. Geospatial Solutions.
11 Pleasant Street, Littleton, NH 03561
800.322.4540 - www.cai-tech.com

LEGEND

AREA SURVEYED	Ac/s.f.	EXEMPT PROPERTY	E
AREA CALCULATED	AcC	SUBDIVISION LOT NO.	2
RECORD DIMENSION	100'	BLOCK NUMBER	A
SCALED DIMENSION	100'S	BUILDING	
MATCH LINE	M.L.	RIGHT OF WAY/ACCESS	R/W
WATER	-W-	COMMON OWNERSHIP	OR
		WETLANDS	

SCALE: 1" = 200'

FEET 200 100 0 200 400 600

REVISED TO: JULY 1, 2025

PROPERTY MAPS

OXFORD

MASSACHUSETTS

N

MAP NO. 13

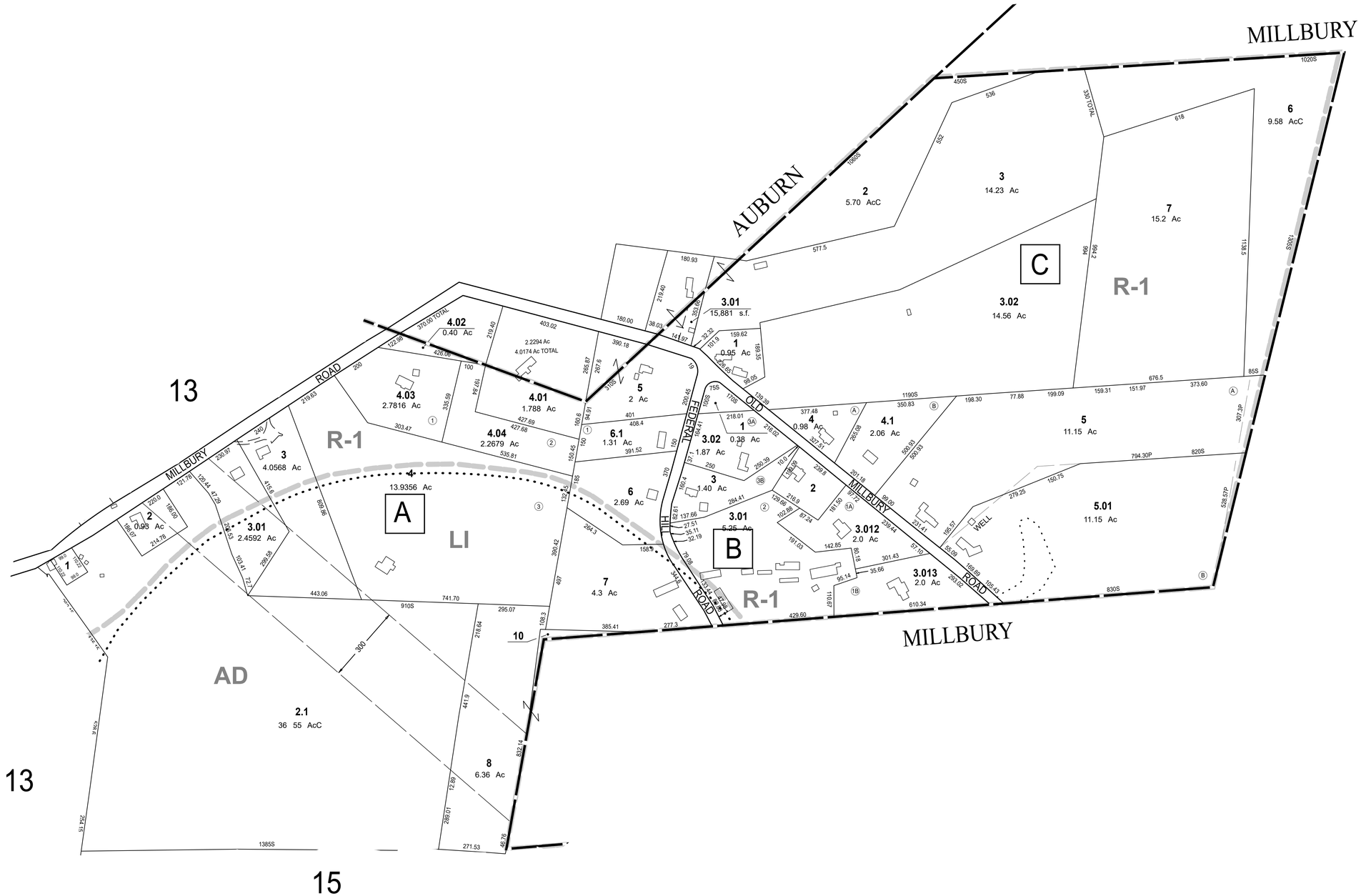

ZONING LEGEND

R-1	RURAL RESIDENTIAL DISTRICT
R-2	SUBURBAN DISTRICT
R-3	RESIDENTIAL DISTRICT
R-4	MULTI-FAMILY DISTRICT
CB	CENTRAL BUSINESS DISTRICT
GB	GENERAL BUSINESS DISTRICT
OP	OFFICE & PROFESSIONAL DISTRICT
HI	HIGHWAY INTERCHANGE DISTRICT
CP	CENTRAL PROFESSIONAL DISTRICT
LI	LIGHT INDUSTRIAL DISTRICT
I	INDUSTRIAL DISTRICT
AD	AIRPORT DISTRICT OVERLAY
C	CONSERVATION DISTRICT

THIS MAP IS FOR ASSESSMENT AND PLANNING PURPOSES ONLY. IT IS NOT TO BE USED FOR DESCRIPTION, CONVEYANCE, OR DETERMINATION OF LEGAL TITLE.

ORIGINAL MAPS WERE PREPARED BY GENERAL MAPPING INC., YOUNGWOOD, PA 15697.

REVISED & REPRINTED BY

CAI Technologies
Precision Mapping. Geospatial Solutions.
11 Pleasant Street, Littleton, NH 03561
800.322.4540 - www.cai-tech.com

LEGEND

AREA SURVEYED	Ac/s.f.	EXEMPT PROPERTY	E
AREA CALCULATED	AcC	SUBDIVISION LOT NO.	2
RECORD DIMENSION	100'	BLOCK NUMBER	A
SCALED DIMENSION	100'S	BUILDING	
MATCH LINE	M.L.	RIGHT OF WAY/ACCESS	ROW
WATER	-W-	COMMON OWNERSHIP	OR
		WETLANDS	

SCALE: 1" = 200'

FEET 200 100 0 200 400 600

REVISED TO: JULY 1, 2025

PROPERTY MAPS

OXFORD

MASSACHUSETTS

N

MAP NO. 14

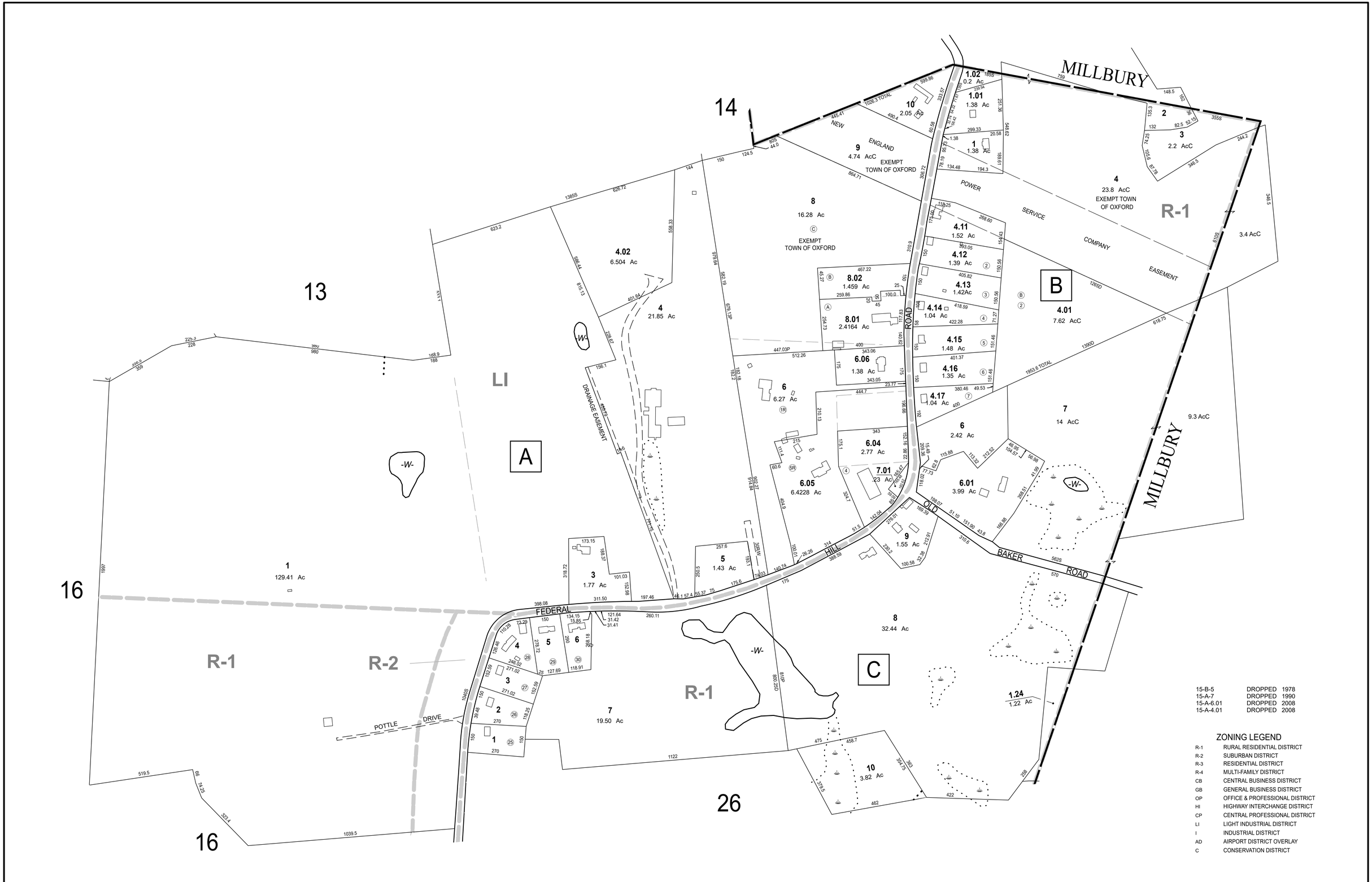

15-B-5	DROPPED	1978
15-A-7	DROPPED	1990
15-A-6.01	DROPPED	2008
15-A-4.01	DROPPED	2008

ZONING LEGEND

R-1	RURAL RESIDENTIAL DISTRICT
R-2	SUBURBAN DISTRICT
R-3	RESIDENTIAL DISTRICT
R-4	MULTI-FAMILY DISTRICT
CB	CENTRAL BUSINESS DISTRICT
GB	GENERAL BUSINESS DISTRICT
OP	OFFICE & PROFESSIONAL DISTRICT
HI	HIGHWAY INTERCHANGE DISTRICT
CP	CENTRAL PROFESSIONAL DISTRICT
LI	LIGHT INDUSTRIAL DISTRICT
I	INDUSTRIAL DISTRICT
AD	AIRPORT DISTRICT OVERLAY
C	CONSERVATION DISTRICT

THIS MAP IS FOR ASSESSMENT AND PLANNING PURPOSES ONLY. IT IS NOT TO BE USED FOR DESCRIPTION, CONVEYANCE, OR DETERMINATION OF LEGAL TITLE.

ORIGINAL MAPS WERE PREPARED BY GENERAL MAPPING INC., YOUNGWOOD, PA 15697.

REVISED & REPRINTED BY

CAI Technologies
Precision Mapping. Geospatial Solutions.
11 Pleasant Street, Littleton, NH 03561
800.322.4540 - www.cai-tech.com

LEGEND

AREA SURVEYED	Ac/s.f.	EXEMPT PROPERTY	E
AREA CALCULATED	AcC	SUBDIVISION LOT NO.	2
RECORD DIMENSION	100'	BLOCK NUMBER	A
SCALED DIMENSION	100'S	BUILDING	
MATCH LINE	M.L.	RIGHT OF WAY/ACCESS	ROW
WATER	-W-	COMMON OWNERSHIP	OR
		WETLANDS	

SCALE: 1" = 200'

FEET 200 100 0 200 400 600

REVISED TO: JULY 1, 2025

PROPERTY MAPS

OXFORD

MASSACHUSETTS

N

MAP NO.

15

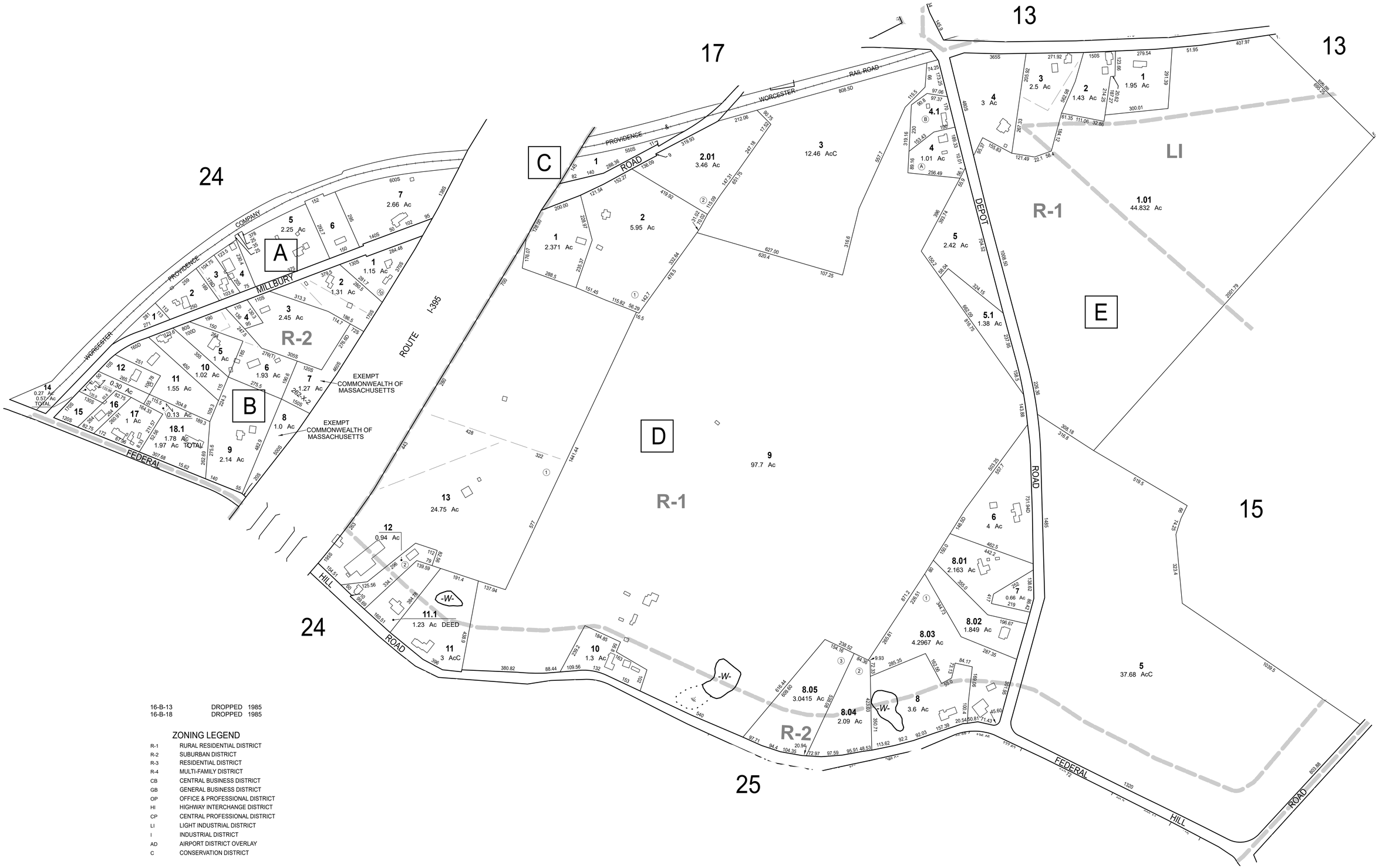

16-B-13 DROPPED 1985
16-B-18 DROPPED 1985

ZONING LEGEND

R-1	RURAL RESIDENTIAL DISTRICT
R-2	SUBURBAN DISTRICT
R-3	RESIDENTIAL DISTRICT
R-4	MULTI-FAMILY DISTRICT
CB	CENTRAL BUSINESS DISTRICT
GB	GENERAL BUSINESS DISTRICT
OP	OFFICE & PROFESSIONAL DISTRICT
HI	HIGHWAY INTERCHANGE DISTRICT
CP	CENTRAL PROFESSIONAL DISTRICT
LI	LIGHT INDUSTRIAL DISTRICT
I	INDUSTRIAL DISTRICT
AD	AIRPORT DISTRICT OVERLAY
C	CONSERVATION DISTRICT

THIS MAP IS FOR ASSESSMENT AND PLANNING PURPOSES ONLY. IT IS NOT TO BE USED FOR DESCRIPTION, CONVEYANCE, OR DETERMINATION OF LEGAL TITLE.

ORIGINAL MAPS WERE PREPARED BY GENERAL MAPPING INC., YOUNGWOOD, PA 15697.

REVISED & REPRINTED BY

CAI Technologies
Precision Mapping. Geospatial Solutions.
11 Pleasant Street, Littleton, NH 03561
800.322.4540 - www.cai-tech.com

LEGEND

AREA SURVEYED	Ac/s.f.	EXEMPT PROPERTY	E
AREA CALCULATED	AcC	SUBDIVISION LOT NO.	2
RECORD DIMENSION	100'	BLOCK NUMBER	A
SCALED DIMENSION	100'S	BUILDING	
MATCH LINE	M.L.	RIGHT OF WAY/ACCESS	ROW
WATER	-W-	COMMON OWNERSHIP	OR
		WETLANDS	

SCALE: 1" = 200'

FEET 200 100 0 200 400 600

REVISED TO: JULY 1, 2025

PROPERTY MAPS

OXFORD

MASSACHUSETTS

N

MAP NO.

16

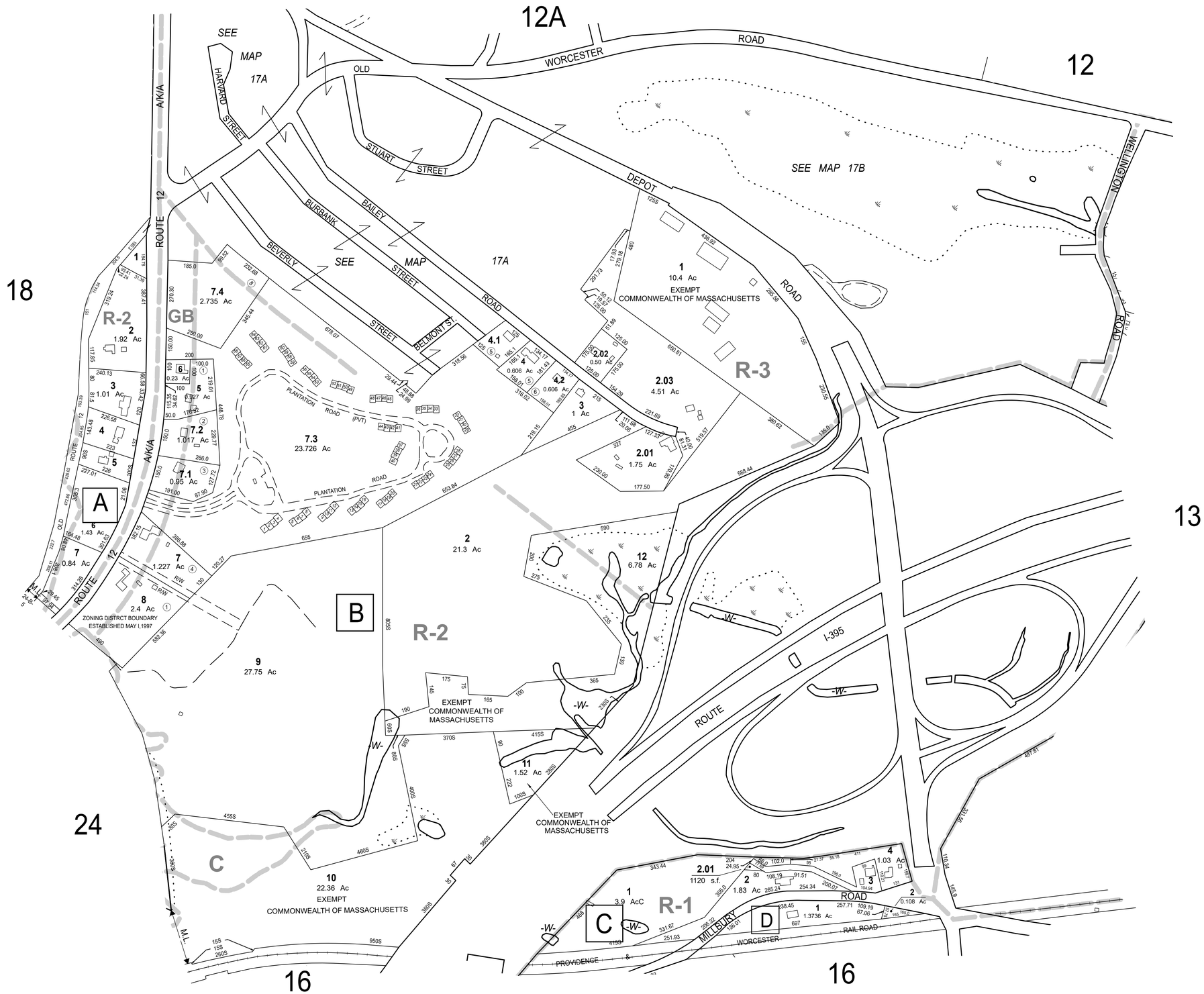

16-B-13 DROPPED 1985
16-B-18 DROPPED 1985

ZONING LEGEND

R-1	RURAL RESIDENTIAL DISTRICT
R-2	SUBURBAN DISTRICT
R-3	RESIDENTIAL DISTRICT
R-4	MULTI-FAMILY DISTRICT
CB	CENTRAL BUSINESS DISTRICT
GB	GENERAL BUSINESS DISTRICT
OP	OFFICE & PROFESSIONAL DISTRICT
HI	HIGHWAY INTERCHANGE DISTRICT
CP	CENTRAL PROFESSIONAL DISTRICT
LI	LIGHT INDUSTRIAL DISTRICT
I	INDUSTRIAL DISTRICT
AD	AIRPORT DISTRICT OVERLAY
C	CONSERVATION DISTRICT

THIS MAP IS FOR ASSESSMENT AND PLANNING PURPOSES ONLY. IT IS NOT TO BE USED FOR DESCRIPTION, CONVEYANCE, OR DETERMINATION OF LEGAL TITLE.

ORIGINAL MAPS WERE PREPARED BY GENERAL MAPPING INC., YOUNGWOOD, PA 15697.

REVISED & REPRINTED BY
CAI Technologies
Precision Mapping. Geospatial Solutions.
11 Pleasant Street, Littleton, NH 03561
800.322.4540 - www.cai-tech.com

LEGEND

AREA SURVEYED	Ac/s.f.	EXEMPT PROPERTY	E
AREA CALCULATED	AcC	SUBDIVISION LOT NO.	2
RECORD DIMENSION	100'	BLOCK NUMBER	A
SCALED DIMENSION	100'S	BUILDING	
MATCH LINE	M.L.	RIGHT OF WAY/ACCESS	R/W
WATER	-W-	COMMON OWNERSHIP	OR
		WETLANDS	

SCALE: 1" = 200'
FEET 200 100 0 200 400 600

REVISED TO: JULY 1, 2025

PROPERTY MAPS
OXFORD
MASSACHUSETTS

MAP NO.
17

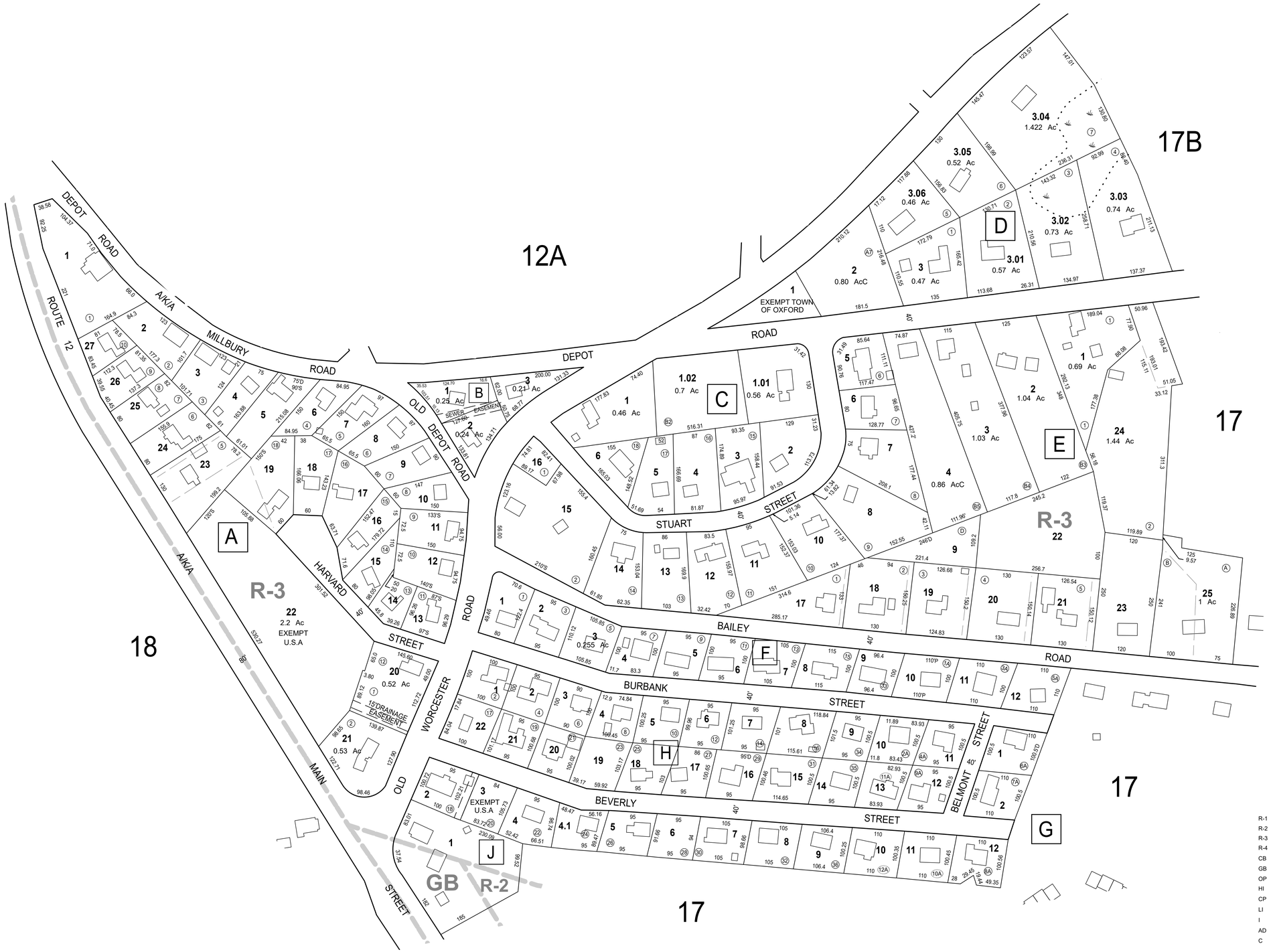

ZONING LEGEND

R-1	RURAL RESIDENTIAL DISTRICT
R-2	SUBURBAN DISTRICT
R-3	RESIDENTIAL DISTRICT
R-4	MULTI-FAMILY DISTRICT
CB	CENTRAL BUSINESS DISTRICT
GB	GENERAL BUSINESS DISTRICT
OP	OFFICE & PROFESSIONAL DISTRICT
HI	HIGHWAY INTERCHANGE DISTRICT
CP	CENTRAL PROFESSIONAL DISTRICT
LI	LIGHT INDUSTRIAL DISTRICT
I	INDUSTRIAL DISTRICT
AD	AIRPORT DISTRICT OVERLAY
C	CONSERVATION DISTRICT

THIS MAP IS FOR ASSESSMENT AND PLANNING PURPOSES ONLY. IT IS NOT TO BE USED FOR DESCRIPTION, CONVEYANCE, OR DETERMINATION OF LEGAL TITLE.

ORIGINAL MAPS WERE PREPARED BY GENERAL MAPPING INC., YOUNGWOOD, PA 15697.

REVISED & REPRINTED BY

CAI Technologies
Precision Mapping. Geospatial Solutions.
11 Pleasant Street, Littleton, NH 03561
800.322.4540 - www.cai-tech.com

LEGEND

AREA SURVEYED	Ac/s.f.	EXEMPT PROPERTY	E
AREA CALCULATED	AcC	SUBDIVISION LOT NO.	2
RECORD DIMENSION	100'	BLOCK NUMBER	A
SCALED DIMENSION	100'S	BUILDING	
MATCH LINE	M.L.	RIGHT OF WAY/ACCESS	R/W
WATER	-W-	COMMON OWNERSHIP	OR
		WETLANDS	

SCALE: 1" = 100'

FEET 100 50 0 100 200 300

REVISED TO: JULY 1, 2025

PROPERTY MAPS

OXFORD

MASSACHUSETTS

N

MAP NO.

17A

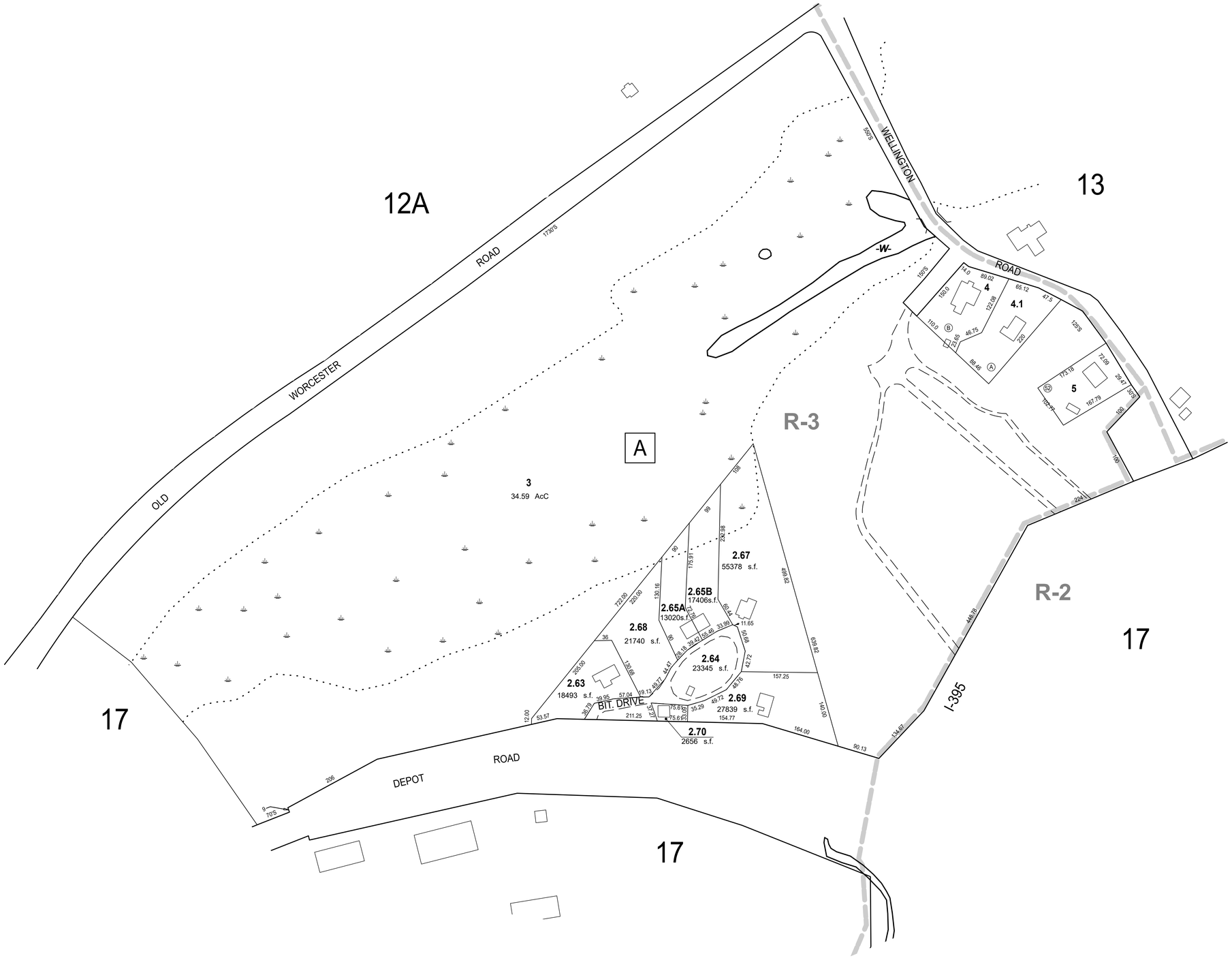

ZONING LEGEND

R-1	RURAL RESIDENTIAL DISTRICT
R-2	SUBURBAN DISTRICT
R-3	RESIDENTIAL DISTRICT
R-4	MULTI-FAMILY DISTRICT
CB	CENTRAL BUSINESS DISTRICT
GB	GENERAL BUSINESS DISTRICT
OP	OFFICE & PROFESSIONAL DISTRICT
HI	HIGHWAY INTERCHANGE DISTRICT
CP	CENTRAL PROFESSIONAL DISTRICT
LI	LIGHT INDUSTRIAL DISTRICT
I	INDUSTRIAL DISTRICT
AD	AIRPORT DISTRICT OVERLAY
C	CONSERVATION DISTRICT

THIS MAP IS FOR ASSESSMENT AND PLANNING PURPOSES ONLY. IT IS NOT TO BE USED FOR DESCRIPTION, CONVEYANCE, OR DETERMINATION OF LEGAL TITLE.

ORIGINAL MAPS WERE PREPARED BY GENERAL MAPPING INC., YOUNGWOOD, PA 15697.

REVISED & REPRINTED BY

CAI Technologies
Precision Mapping. Geospatial Solutions.
11 Pleasant Street, Littleton, NH 03561
800.322.4540 - www.cai-tech.com

LEGEND

AREA SURVEYED	Ac/s.f.	EXEMPT PROPERTY	E
AREA CALCULATED	AcC	SUBDIVISION LOT NO.	2
RECORD DIMENSION	100'	BLOCK NUMBER	A
SCALED DIMENSION	100'S	BUILDING	
MATCH LINE	M.L.	RIGHT OF WAY/ACCESS	R/W
WATER	-W-	COMMON OWNERSHIP	OR
		WETLANDS	

SCALE: 1" = 100'

FEET 100 50 0 100 200 300

REVISED TO: JULY 1, 2025

PROPERTY MAPS

OXFORD

MASSACHUSETTS

N

MAP NO.

17B

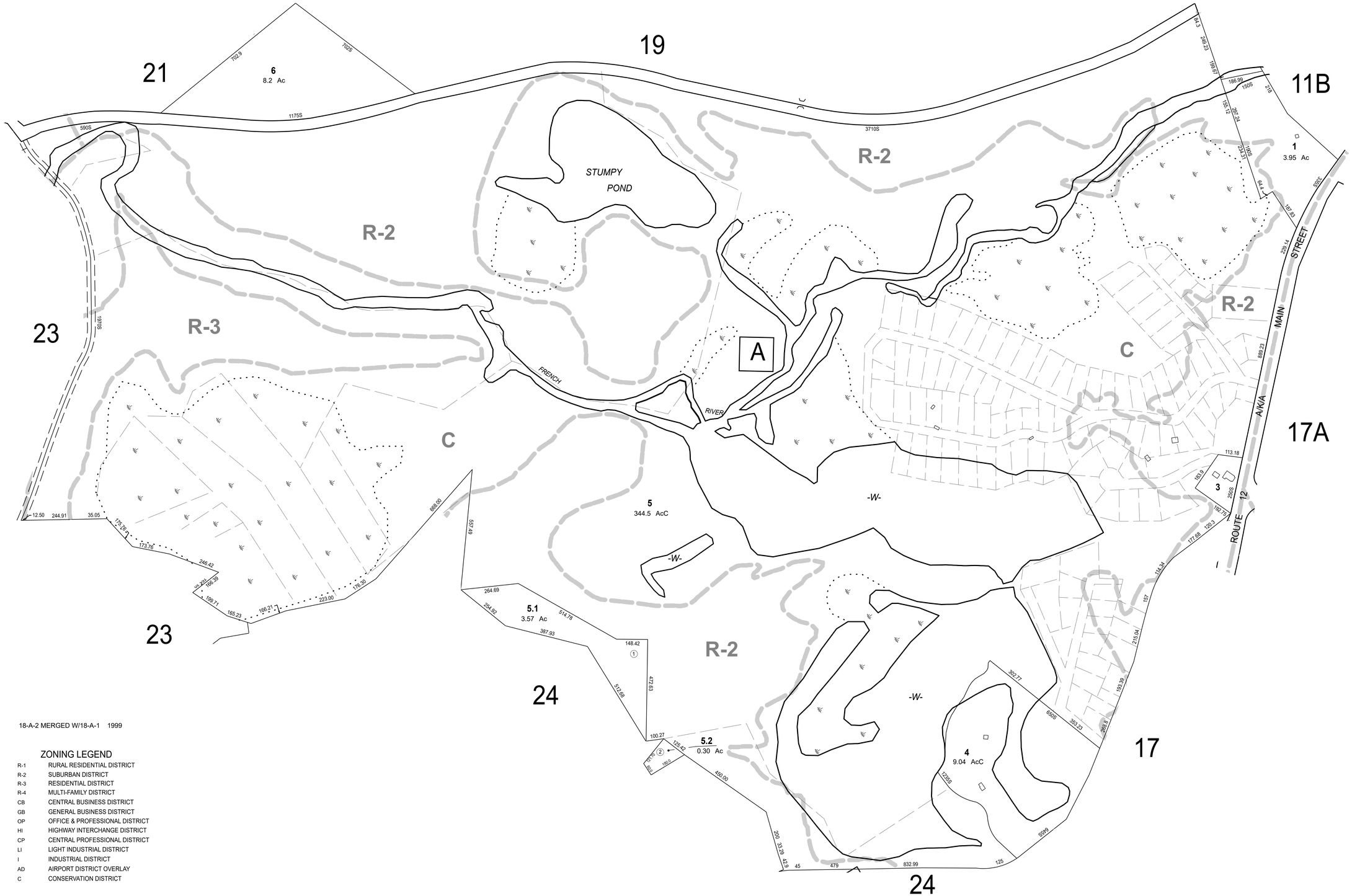

18-A-2 MERGED W/18-A-1 1999

ZONING LEGEND

R-1	RURAL RESIDENTIAL DISTRICT
R-2	SUBURBAN DISTRICT
R-3	RESIDENTIAL DISTRICT
R-4	MULTI-FAMILY DISTRICT
CB	CENTRAL BUSINESS DISTRICT
GB	GENERAL BUSINESS DISTRICT
OP	OFFICE & PROFESSIONAL DISTRICT
HI	HIGHWAY INTERCHANGE DISTRICT
CP	CENTRAL PROFESSIONAL DISTRICT
LI	LIGHT INDUSTRIAL DISTRICT
I	INDUSTRIAL DISTRICT
AD	AIRPORT DISTRICT OVERLAY
C	CONSERVATION DISTRICT

THIS MAP IS FOR ASSESSMENT AND PLANNING PURPOSES ONLY. IT IS NOT TO BE USED FOR DESCRIPTION, CONVEYANCE, OR DETERMINATION OF LEGAL TITLE.

ORIGINAL MAPS WERE PREPARED BY GENERAL MAPPING INC., YOUNGWOOD, PA 15697.

REVISED & REPRINTED BY

CAI Technologies
Precision Mapping. Geospatial Solutions.
11 Pleasant Street, Littleton, NH 03561
800.322.4540 - www.cai-tech.com

LEGEND

AREA SURVEYED	Ac/s.f.	EXEMPT PROPERTY	E
AREA CALCULATED	AcC	SUBDIVISION LOT NO.	2
RECORD DIMENSION	100'	BLOCK NUMBER	A
SCALED DIMENSION	100'S	BUILDING	
MATCH LINE	M.L.	RIGHT OF WAY/ACCESS	ROW
WATER	-W-	COMMON OWNERSHIP	OR
		WETLANDS	

SCALE: 1" = 200'

FEET 200 100 0 200 400 600

REVISED TO: JULY 1, 2025

PROPERTY MAPS

OXFORD

MASSACHUSETTS

MAP NO.

18

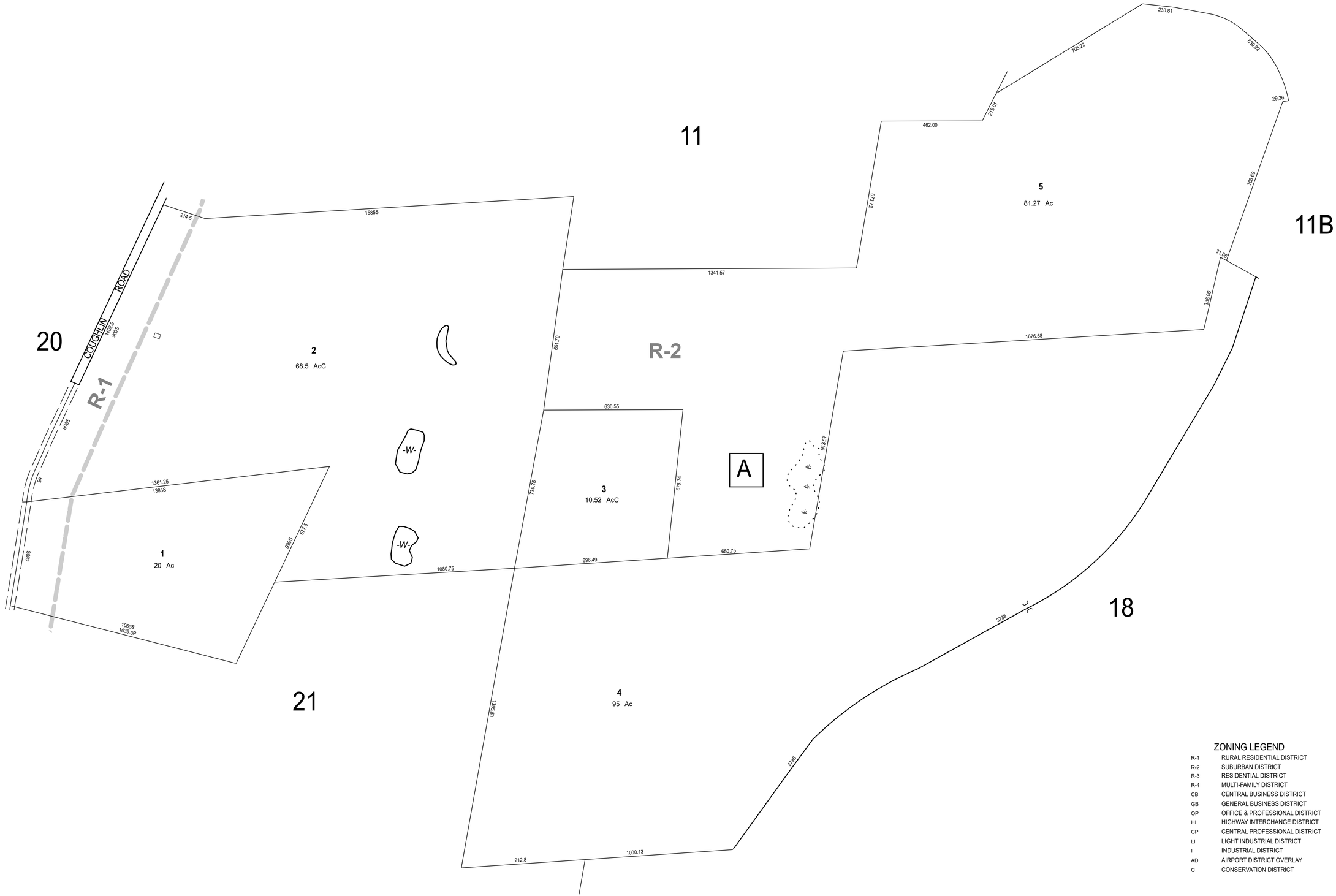

ZONING LEGEND

R-1	RURAL RESIDENTIAL DISTRICT
R-2	SUBURBAN DISTRICT
R-3	RESIDENTIAL DISTRICT
R-4	MULTI-FAMILY DISTRICT
CB	CENTRAL BUSINESS DISTRICT
GB	GENERAL BUSINESS DISTRICT
OP	OFFICE & PROFESSIONAL DISTRICT
HI	HIGHWAY INTERCHANGE DISTRICT
CP	CENTRAL PROFESSIONAL DISTRICT
LI	LIGHT INDUSTRIAL DISTRICT
I	INDUSTRIAL DISTRICT
AD	AIRPORT DISTRICT OVERLAY
C	CONSERVATION DISTRICT

THIS MAP IS FOR ASSESSMENT AND PLANNING PURPOSES ONLY. IT IS NOT TO BE USED FOR DESCRIPTION, CONVEYANCE, OR DETERMINATION OF LEGAL TITLE.

ORIGINAL MAPS WERE PREPARED BY GENERAL MAPPING INC., YOUNGWOOD, PA 15697.

REVISED & REPRINTED BY

CAI Technologies
Precision Mapping. Geospatial Solutions.
11 Pleasant Street, Littleton, NH 03561
800.322.4540 - www.cai-tech.com

LEGEND

AREA SURVEYED	Ac/s.f.	EXEMPT PROPERTY	E
AREA CALCULATED	AcC	SUBDIVISION LOT NO.	2
RECORD DIMENSION	100'	BLOCK NUMBER	A
SCALED DIMENSION	100'S	BUILDING	
MATCH LINE	M.L.	RIGHT OF WAY/ACCESS	RW
WATER	-W-	COMMON OWNERSHIP	OR
		WETLANDS	

SCALE: 1" = 200'

FEET 200 100 0 200 400 600

REVISED TO: JULY 1, 2025

PROPERTY MAPS

OXFORD

MASSACHUSETTS

N

MAP NO.

19

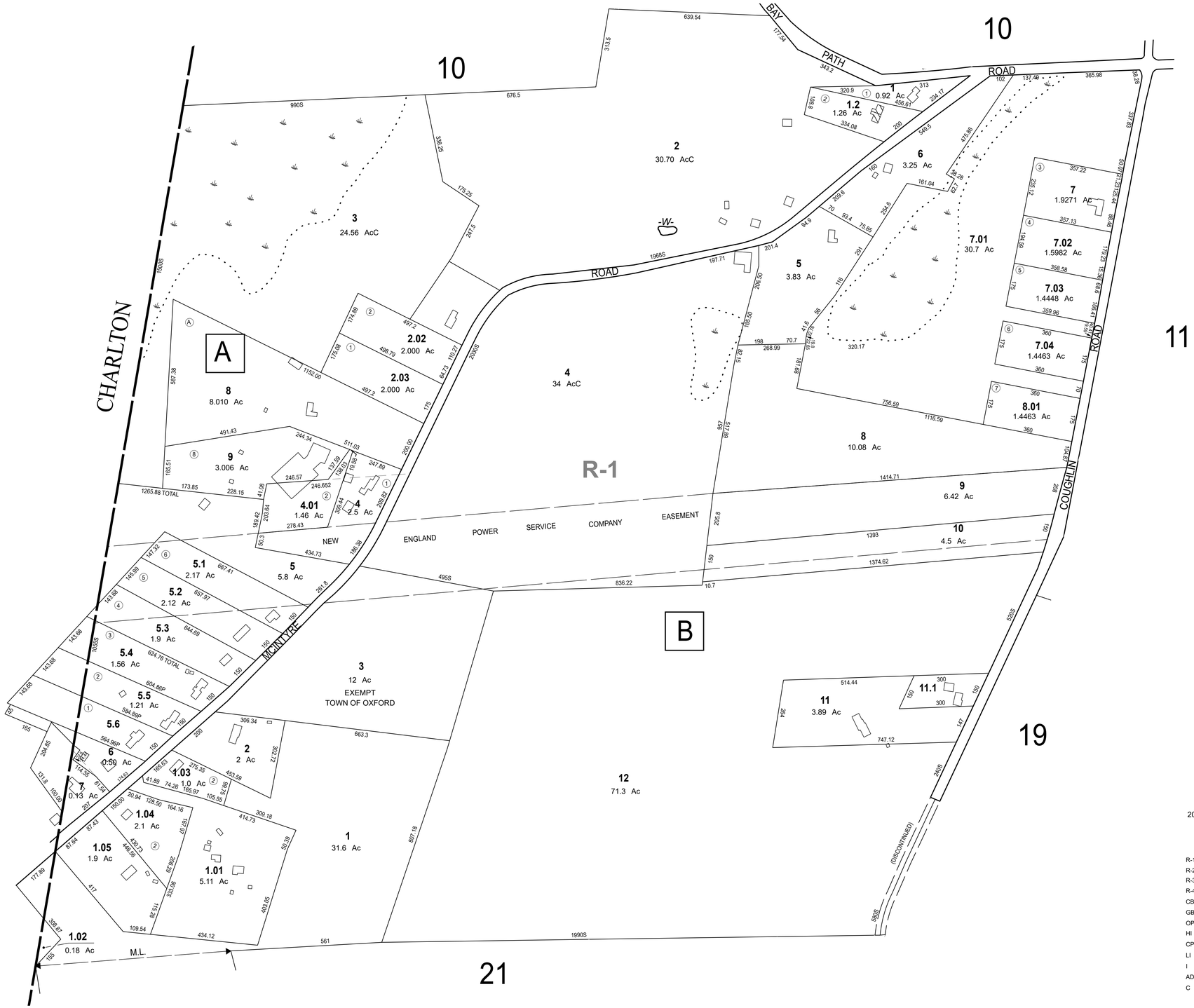

20-A-2.01 DROPPED 1993

ZONING LEGEND

R-1	RURAL RESIDENTIAL DISTRICT
R-2	SUBURBAN DISTRICT
R-3	RESIDENTIAL DISTRICT
R-4	MULTI-FAMILY DISTRICT
CB	CENTRAL BUSINESS DISTRICT
GB	GENERAL BUSINESS DISTRICT
OP	OFFICE & PROFESSIONAL DISTRICT
HI	HIGHWAY INTERCHANGE DISTRICT
CP	CENTRAL PROFESSIONAL DISTRICT
LI	LIGHT INDUSTRIAL DISTRICT
I	INDUSTRIAL DISTRICT
AD	AIRPORT DISTRICT OVERLAY
C	CONSERVATION DISTRICT

THIS MAP IS FOR ASSESSMENT AND PLANNING PURPOSES ONLY. IT IS NOT TO BE USED FOR DESCRIPTION, CONVEYANCE, OR DETERMINATION OF LEGAL TITLE.

ORIGINAL MAPS WERE PREPARED BY GENERAL MAPPING INC., YOUNGWOOD, PA 15697.

REVISED & REPRINTED BY

CAI Technologies
Precision Mapping. Geospatial Solutions.
11 Pleasant Street, Littleton, NH 03561
800.322.4540 - www.cai-tech.com

LEGEND

AREA SURVEYED	Ac/s.f.	EXEMPT PROPERTY	E
AREA CALCULATED	AcC	SUBDIVISION LOT NO.	2
RECORD DIMENSION	100'	BLOCK NUMBER	A
SCALED DIMENSION	100'S	BUILDING	
MATCH LINE	M.L.	RIGHT OF WAY/ACCESS	ROW
WATER	-W-	COMMON OWNERSHIP	OR
		WETLANDS	

SCALE: 1" = 200'

FEET 200 100 0 200 400 600

REVISED TO: JULY 1, 2025

PROPERTY MAPS

OXFORD

MASSACHUSETTS

N

MAP NO.

20

21-A-2.4	DROPPED	1977
21-A-2.5	DROPPED	1977
21-A-1.01	DROPPED	1991
21-A-1.02	DROPPED	1991
21-A-1.03	DROPPED	1991
21-A-1.04	DROPPED	1991

ZONING LEGEND

R-1	RURAL RESIDENTIAL DISTRICT
R-2	SUBURBAN DISTRICT
R-3	RESIDENTIAL DISTRICT
R-4	MULTI-FAMILY DISTRICT
CB	CENTRAL BUSINESS DISTRICT
GB	GENERAL BUSINESS DISTRICT
OP	OFFICE & PROFESSIONAL DISTRICT
HI	HIGHWAY INTERCHANGE DISTRICT
CP	CENTRAL PROFESSIONAL DISTRICT
LI	LIGHT INDUSTRIAL DISTRICT
I	INDUSTRIAL DISTRICT
AD	AIRPORT DISTRICT OVERLAY
C	CONSERVATION DISTRICT

THIS MAP IS FOR ASSESSMENT AND PLANNING PURPOSES ONLY. IT IS NOT TO BE USED FOR DESCRIPTION, CONVEYANCE, OR DETERMINATION OF LEGAL TITLE.

ORIGINAL MAPS WERE PREPARED BY GENERAL MAPPING INC., YOUNGWOOD, PA 15697.

REVISED & REPRINTED BY

CAI Technologies
Precision Mapping. Geospatial Solutions.
11 Pleasant Street, Littleton, NH 03561
800.322.4540 - www.cai-tech.com

LEGEND

AREA SURVEYED	Ac/s.f.	EXEMPT PROPERTY	E
AREA CALCULATED	AcC	SUBDIVISION LOT NO.	2
RECORD DIMENSION	100'	BLOCK NUMBER	A
SCALED DIMENSION	100'S	BUILDING	
MATCH LINE	M.L.	RIGHT OF WAY/ACCESS	R/W
WATER	-W-	COMMON OWNERSHIP	OR
		WETLANDS	

SCALE: 1" = 200'

FEET 200 100 0 200 400 600

REVISED TO: JULY 1, 2025

PROPERTY MAPS

OXFORD

MASSACHUSETTS

N

MAP NO.

21

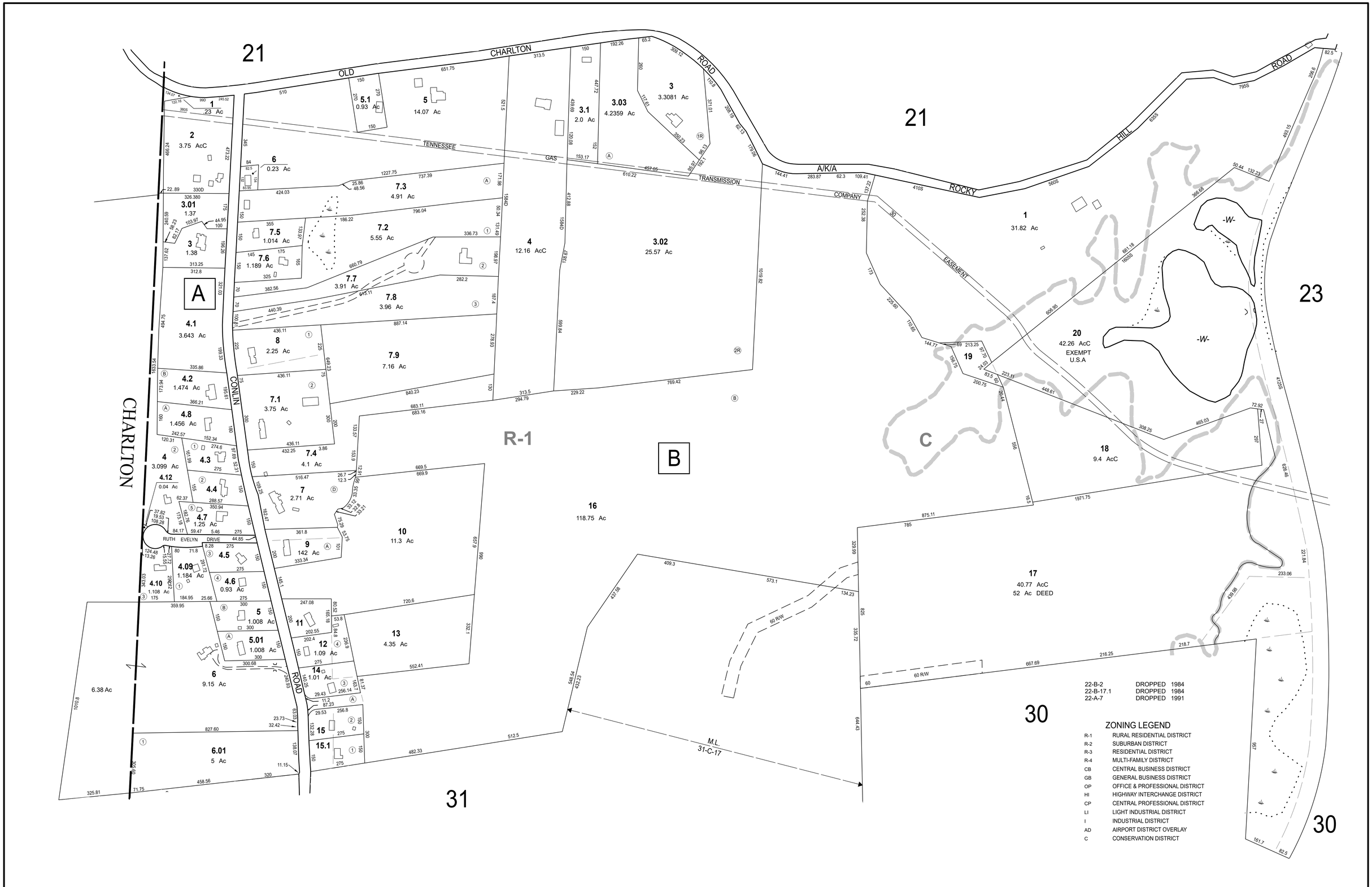

THIS MAP IS FOR ASSESSMENT AND PLANNING PURPOSES ONLY. IT IS NOT TO BE USED FOR DESCRIPTION, CONVEYANCE, OR DETERMINATION OF LEGAL TITLE.

ORIGINAL MAPS WERE PREPARED BY GENERAL MAPPING INC., YOUNGWOOD, PA 15697.

REVISED & REPRINTED BY

CAI Technologies
Precision Mapping. Geospatial Solutions.
11 Pleasant Street, Littleton, NH 03561
800.322.4540 - www.cai-tech.com

LEGEND

AREA SURVEYED	Ac/s.f.	EXEMPT PROPERTY	E
AREA CALCULATED	AcC	SUBDIVISION LOT NO.	2
RECORD DIMENSION	100'	BLOCK NUMBER	A
SCALED DIMENSION	100'S	BUILDING	
MATCH LINE	M.L.	RIGHT OF WAY/ACCESS	R/W
WATER	-W-	COMMON OWNERSHIP	OR
		WETLANDS	

SCALE: 1" = 200'

FEET 200 100 0 200 400 600

REVISED TO: JULY 1, 2025

PROPERTY MAPS

OXFORD

MASSACHUSETTS

N

MAP NO. 22

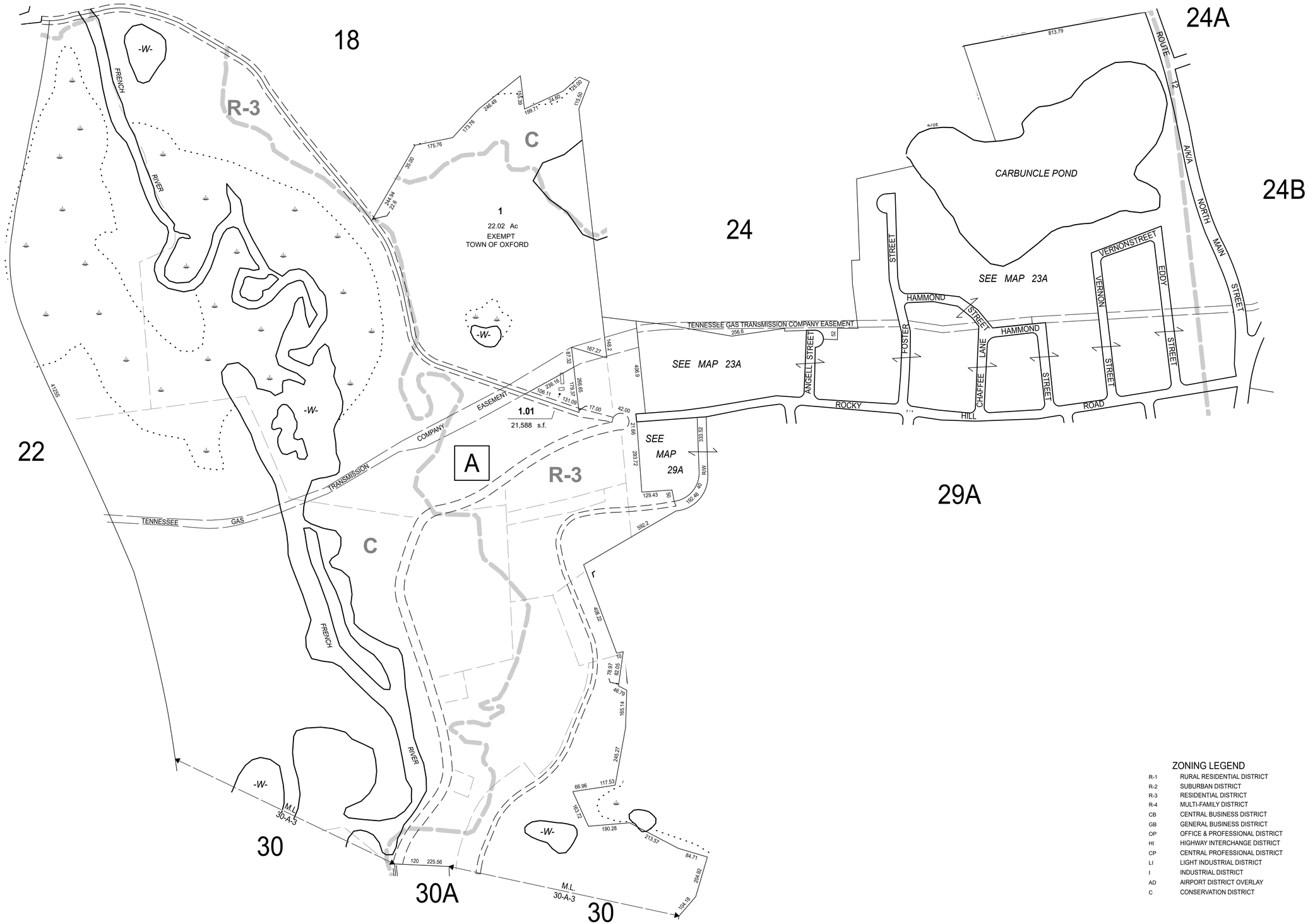

ZONING LEGEND

R-1	RURAL RESIDENTIAL DISTRICT
R-2	SUBURBAN DISTRICT
R-3	RESIDENTIAL DISTRICT
R-4	MULTI-FAMILY DISTRICT
CB	CENTRAL BUSINESS DISTRICT
GB	GENERAL BUSINESS DISTRICT
OP	OFFICE & PROFESSIONAL DISTRICT
HI	HIGHWAY INTERCHANGE DISTRICT
CP	CENTRAL PROFESSIONAL DISTRICT
LI	LIGHT INDUSTRIAL DISTRICT
I	INDUSTRIAL DISTRICT
AD	AIRPORT DISTRICT OVERLAY
C	CONSERVATION DISTRICT

THIS MAP IS FOR ASSESSMENT AND PLANNING PURPOSES ONLY. IT IS NOT TO BE USED FOR DESCRIPTION, CONVEYANCE, OR DETERMINATION OF LEGAL TITLE.

ORIGINAL MAPS WERE PREPARED BY GENERAL MAPPING INC., YOUNGWOOD, PA 15697.

REVISED & REPRINTED BY

CAI Technologies
Precision Mapping. Geospatial Solutions.
11 Pleasant Street, Littleton, NH 03561
800.322.4540 - www.cai-tech.com

LEGEND

AREA SURVEYED	Ac/s.f.	EXEMPT PROPERTY	E
AREA CALCULATED	AcC	SUBDIVISION LOT NO.	2
RECORD DIMENSION	100'	BLOCK NUMBER	A
SCALED DIMENSION	100'S	BUILDING	
MATCH LINE	M.L.	RIGHT OF WAY/ACCESS	RW
WATER	-W-	COMMON OWNERSHIP	OR
		WETLANDS	

SCALE: 1" = 200'

FEET 200 100 0 200 400 600

REVISED TO: JULY 1, 2025

PROPERTY MAPS

OXFORD

MASSACHUSETTS

N

MAP NO.

23

ZONING LEGEND

R-1	RURAL RESIDENTIAL DISTRICT
R-2	SUBURBAN DISTRICT
R-3	RESIDENTIAL DISTRICT
R-4	MULTI-FAMILY DISTRICT
CB	CENTRAL BUSINESS DISTRICT
GB	GENERAL BUSINESS DISTRICT
OP	OFFICE & PROFESSIONAL DISTRICT
HI	HIGHWAY INTERCHANGE DISTRICT
CP	CENTRAL PROFESSIONAL DISTRICT
LI	LIGHT INDUSTRIAL DISTRICT
I	INDUSTRIAL DISTRICT
AD	AIRPORT DISTRICT OVERLAY
C	CONSERVATION DISTRICT

23A-D-35	DROPPED	1975
23A-D-15	DROPPED	1980
23A-D-2	DROPPED	1981
23A-B-6	DROPPED	1987
23A-D-4	DROPPED	1985
23A-D-32	DROPPED	1985

THIS MAP IS FOR ASSESSMENT AND PLANNING PURPOSES ONLY. IT IS NOT TO BE USED FOR DESCRIPTION, CONVEYANCE, OR DETERMINATION OF LEGAL TITLE.

ORIGINAL MAPS WERE PREPARED BY GENERAL MAPPING INC., YOUNGWOOD, PA 15697.

REVISED & REPRINTED BY
CAI Technologies
Precision Mapping. Geospatial Solutions.
11 Pleasant Street, Littleton, NH 03561
800.322.4540 - www.cai-tech.com

LEGEND

AREA SURVEYED	Ac/s.f.	EXEMPT PROPERTY	E
AREA CALCULATED	AcC	SUBDIVISION LOT NO.	2
RECORD DIMENSION	100'	BLOCK NUMBER	A
SCALED DIMENSION	100'S	BUILDING	
MATCH LINE	M.L.	RIGHT OF WAY/ACCESS	RW
WATER	-W-	COMMON OWNERSHIP	OR
		WETLANDS	

SCALE: 1" = 100'

FEET 100 50 0 100 200 300

REVISED TO: JULY 1, 2025

PROPERTY MAPS

OXFORD

MASSACHUSETTS

N

MAP NO.

23A

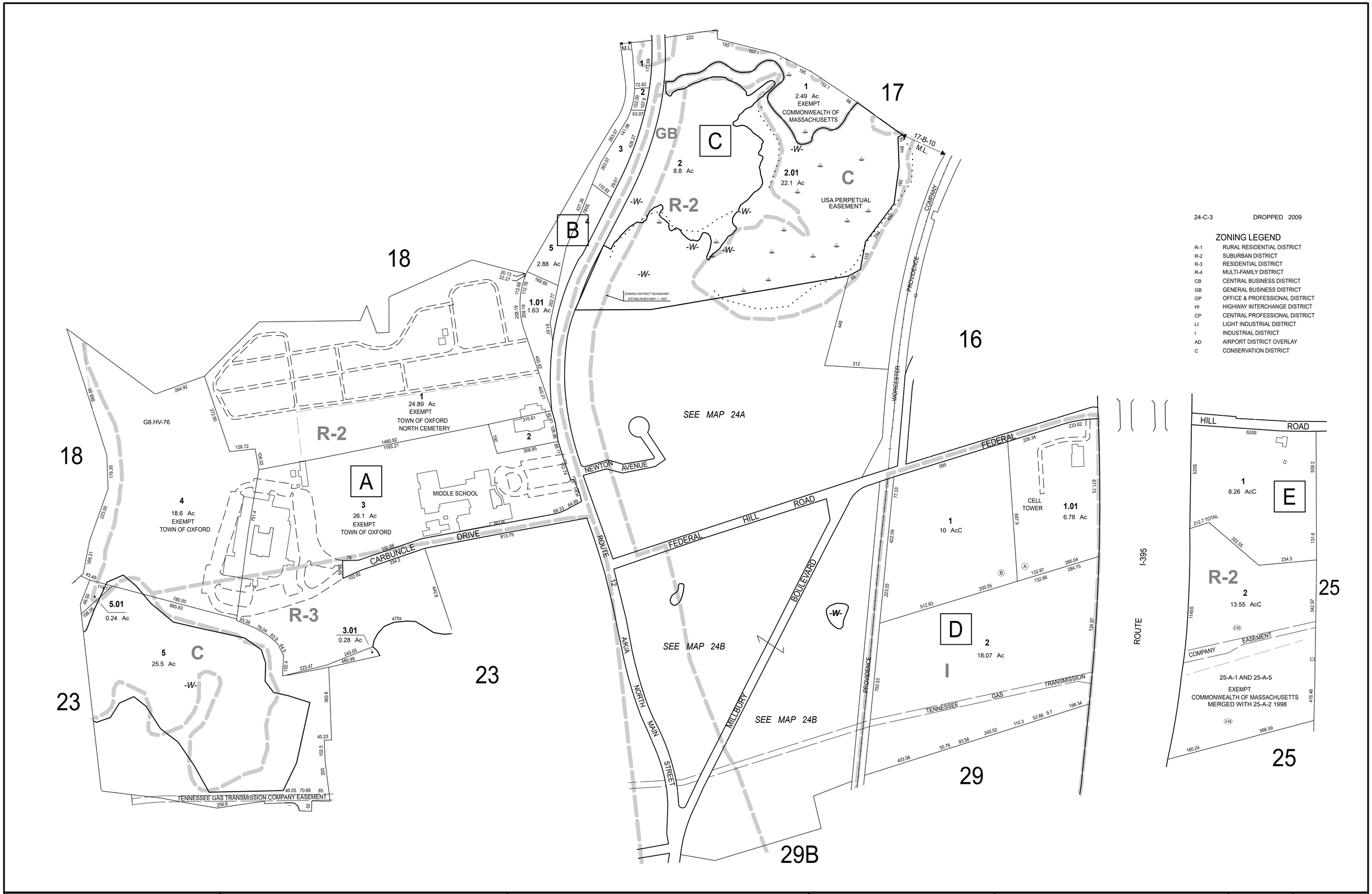

THIS MAP IS FOR ASSESSMENT AND PLANNING PURPOSES ONLY. IT IS NOT TO BE USED FOR DESCRIPTION, CONVEYANCE, OR DETERMINATION OF LEGAL TITLE.

ORIGINAL MAPS WERE PREPARED BY GENERAL MAPPING INC., YOUNGWOOD, PA 15697.

REVISED & REPRINTED BY

CAI Technologies
Precision Mapping. Geospatial Solutions.
11 Pleasant Street, Littleton, NH 03561
800.322.4540 - www.cai-tech.com

LEGEND

AREA SURVEYED	Ac/s.f.
AREA CALCULATED	AcC
RECORD DIMENSION	100'
SCALED DIMENSION	100'S
MATCH LINE	M.L.
WATER	-W-
EXEMPT PROPERTY	E
SUBDIVISION LOT NO.	2
BLOCK NUMBER	A
BUILDING	
RIGHT OF WAY/ACCESS	R/W
COMMON OWNERSHIP	OR
WETLANDS	

SCALE: 1" = 200'

FEET 200 100 0 200 400 600

REVISED TO: JULY 1, 2025

PROPERTY MAPS

OXFORD

MASSACHUSETTS

N

MAP NO. 24

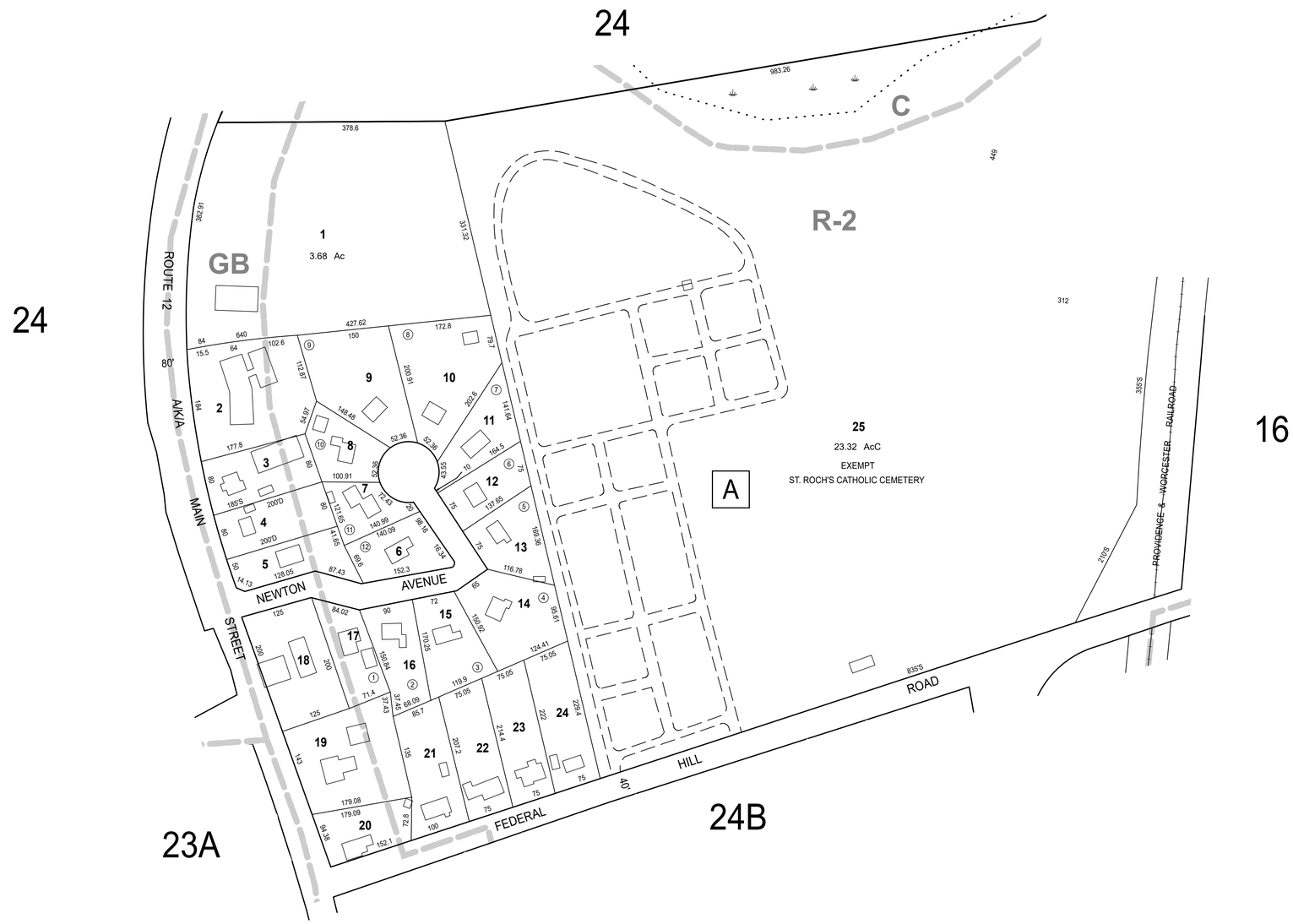

ZONING LEGEND

R-1	RURAL RESIDENTIAL DISTRICT
R-2	SUBURBAN DISTRICT
R-3	RESIDENTIAL DISTRICT
R-4	MULTI-FAMILY DISTRICT
CB	CENTRAL BUSINESS DISTRICT
GB	GENERAL BUSINESS DISTRICT
OP	OFFICE & PROFESSIONAL DISTRICT
HI	HIGHWAY INTERCHANGE DISTRICT
CP	CENTRAL PROFESSIONAL DISTRICT
LI	LIGHT INDUSTRIAL DISTRICT
I	INDUSTRIAL DISTRICT
AD	AIRPORT DISTRICT OVERLAY
C	CONSERVATION DISTRICT

THIS MAP IS FOR ASSESSMENT AND PLANNING PURPOSES ONLY. IT IS NOT TO BE USED FOR DESCRIPTION, CONVEYANCE, OR DETERMINATION OF LEGAL TITLE.

ORIGINAL MAPS WERE PREPARED BY GENERAL MAPPING INC., YOUNGWOOD, PA 15697.

REVISED & REPRINTED BY

CAI Technologies
Precision Mapping. Geospatial Solutions.
11 Pleasant Street, Littleton, NH 03561
800.322.4540 - www.cai-tech.com

LEGEND

AREA SURVEYED	Ac/s.f.	EXEMPT PROPERTY	E
AREA CALCULATED	AcC	SUBDIVISION LOT NO.	2
RECORD DIMENSION	100'	BLOCK NUMBER	A
SCALED DIMENSION	100'S	BUILDING	
MATCH LINE	M.L.	RIGHT OF WAY/ACCESS	600'
WATER	-W-	COMMON OWNERSHIP	OR
		WETLANDS	

SCALE: 1" = 100'

FEET 100 50 0 100 200 300

REVISED TO: JULY 1, 2025

PROPERTY MAPS

OXFORD

MASSACHUSETTS

N

MAP NO.

24A

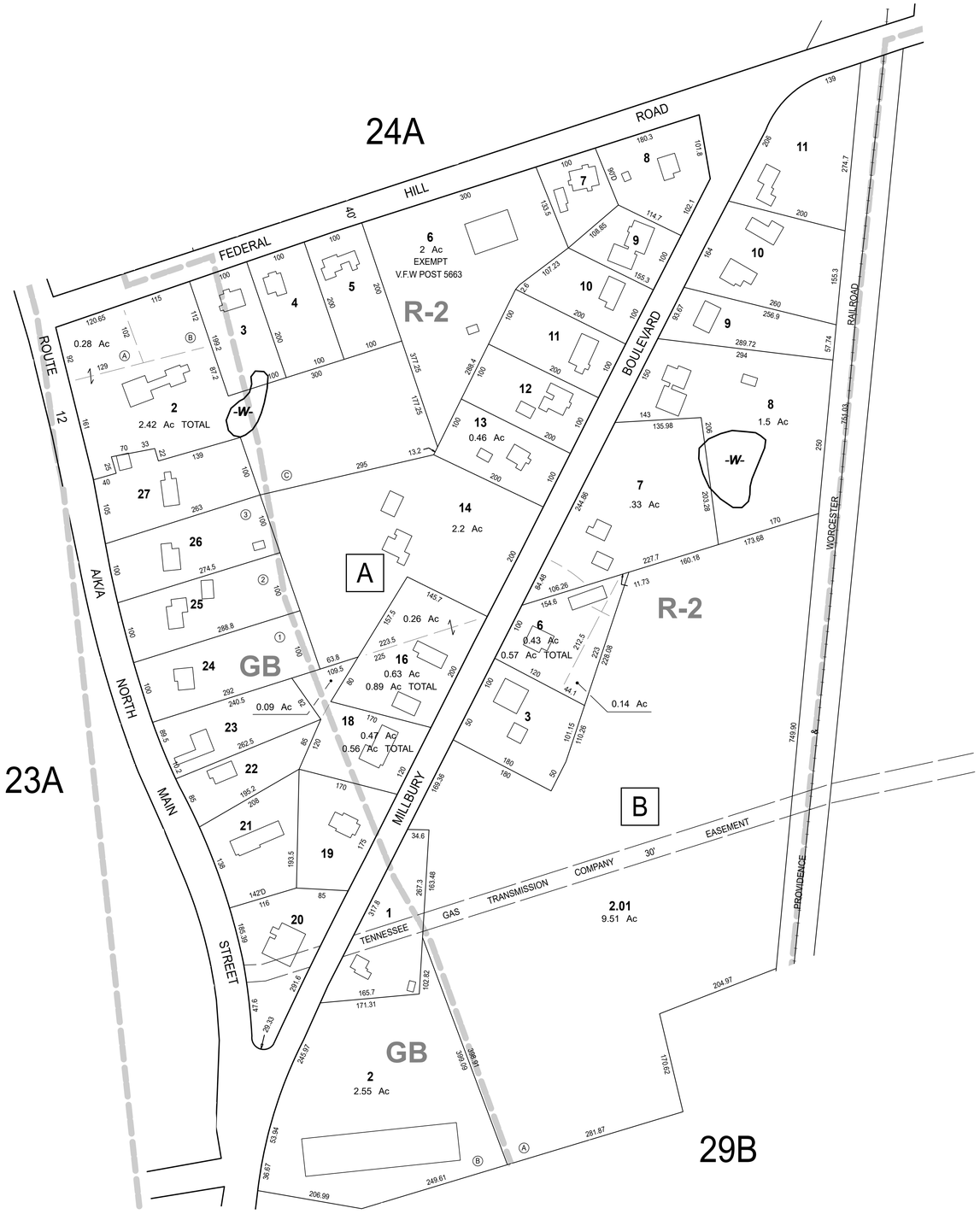

24B-B-4	DROPPED	1986
24B-A-15	DROPPED	1985
24B-A-17	DROPPED	1985
24B-B-5	DROPPED	1985

ZONING LEGEND

R-1	RURAL RESIDENTIAL DISTRICT
R-2	SUBURBAN DISTRICT
R-3	RESIDENTIAL DISTRICT
R-4	MULTI-FAMILY DISTRICT
CB	CENTRAL BUSINESS DISTRICT
GB	GENERAL BUSINESS DISTRICT
OP	OFFICE & PROFESSIONAL DISTRICT
HI	HIGHWAY INTERCHANGE DISTRICT
CP	CENTRAL PROFESSIONAL DISTRICT
LI	LIGHT INDUSTRIAL DISTRICT
I	INDUSTRIAL DISTRICT
AD	AIRPORT DISTRICT OVERLAY
C	CONSERVATION DISTRICT

THIS MAP IS FOR ASSESSMENT AND PLANNING PURPOSES ONLY. IT IS NOT TO BE USED FOR DESCRIPTION, CONVEYANCE, OR DETERMINATION OF LEGAL TITLE.

ORIGINAL MAPS WERE PREPARED BY GENERAL MAPPING INC., YOUNGWOOD, PA 15697.

REVISED & REPRINTED BY

CAI Technologies
Precision Mapping. Geospatial Solutions.
11 Pleasant Street, Littleton, NH 03561
800.322.4540 - www.cai-tech.com

LEGEND

AREA SURVEYED	Ac/s.f.	EXEMPT PROPERTY	E
AREA CALCULATED	AcC	SUBDIVISION LOT NO.	2
RECORD DIMENSION	100'	BLOCK NUMBER	A
SCALED DIMENSION	100'S	BUILDING	
MATCH LINE	M.L.	RIGHT OF WAY/ACCESS	
WATER	-W-	COMMON OWNERSHIP	OR
		WETLANDS	

SCALE: 1" = 100'

FEET 100 50 0 100 200 300

REVISED TO: JULY 1, 2025

PROPERTY MAPS

OXFORD

MASSACHUSETTS

N

MAP NO.

24B

ZONING LEGEND

R-1	RURAL RESIDENTIAL DISTRICT
R-2	SUBURBAN DISTRICT
R-3	RESIDENTIAL DISTRICT
R-4	MULTI-FAMILY DISTRICT
CB	CENTRAL BUSINESS DISTRICT
GB	GENERAL BUSINESS DISTRICT
OP	OFFICE & PROFESSIONAL DISTRICT
HI	HIGHWAY INTERCHANGE DISTRICT
CP	CENTRAL PROFESSIONAL DISTRICT
LI	LIGHT INDUSTRIAL DISTRICT
I	INDUSTRIAL DISTRICT
AD	AIRPORT DISTRICT OVERLAY
C	CONSERVATION DISTRICT

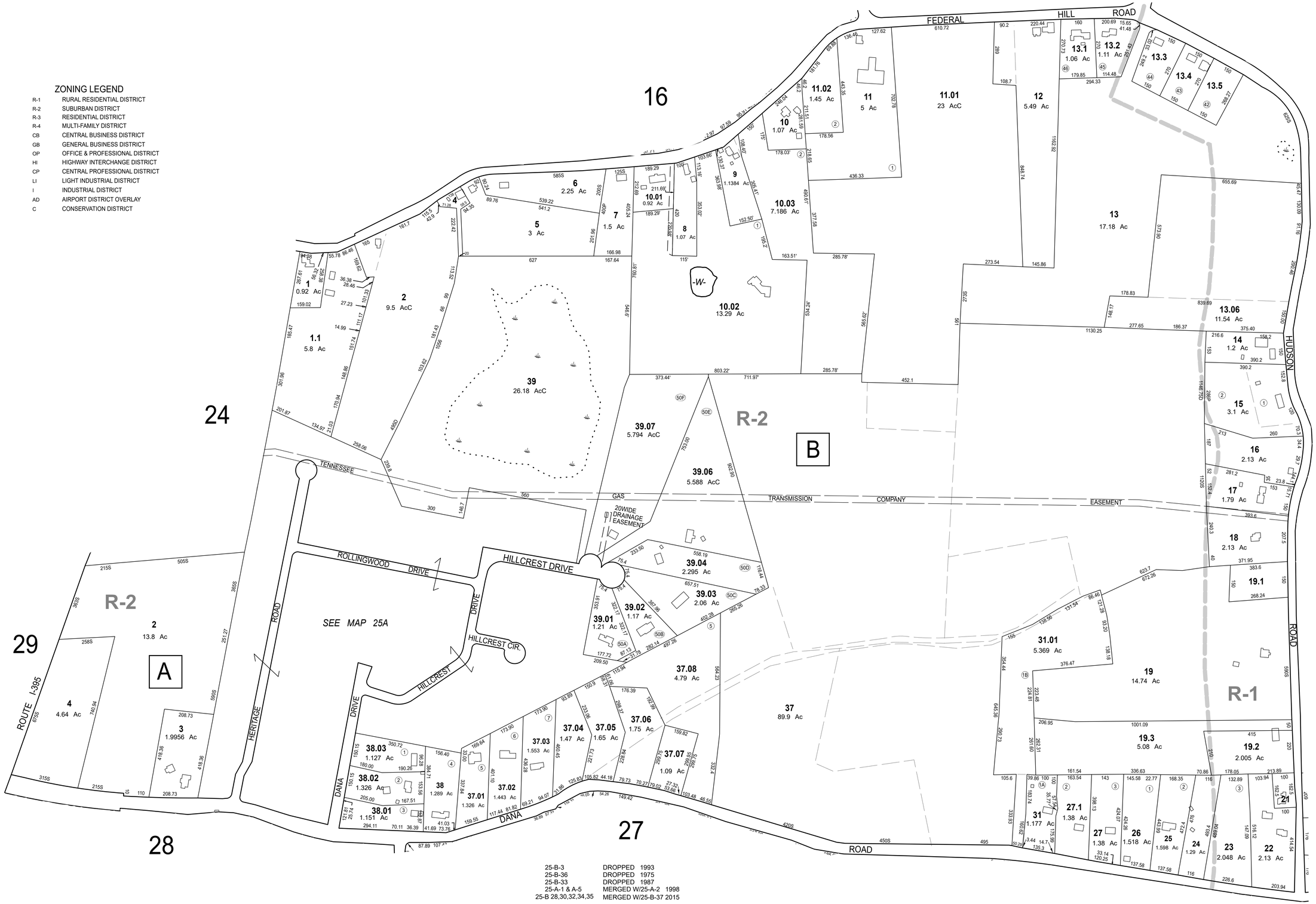

25-B-3	DROPPED 1993
25-B-36	DROPPED 1975
25-B-33	DROPPED 1987
25-A-1 & A-5	MERGED W/25-A-2 1998
25-B 28,30,32,34,35	MERGED W/25-B-37 2015

THIS MAP IS FOR ASSESSMENT AND PLANNING PURPOSES ONLY. IT IS NOT TO BE USED FOR DESCRIPTION, CONVEYANCE, OR DETERMINATION OF LEGAL TITLE.

ORIGINAL MAPS WERE PREPARED BY GENERAL MAPPING INC., YOUNGWOOD, PA 15697.

REVISED & REPRINTED BY
CAI Technologies
Precision Mapping. Geospatial Solutions.
11 Pleasant Street, Littleton, NH 03561
800.322.4540 - www.cai-tech.com

LEGEND

AREA SURVEYED	Ac/s.f.	EXEMPT PROPERTY	E
AREA CALCULATED	AcC	SUBDIVISION LOT NO.	2
RECORD DIMENSION	100'	BLOCK NUMBER	A
SCALED DIMENSION	100'S	BUILDING	
MATCH LINE	M.L.	RIGHT OF WAY/ACCESS	600
WATER	-W-	COMMON OWNERSHIP	OR
		WETLANDS	

SCALE: 1" = 200'

FEET 200 100 0 200 400 600

REVISED TO: JULY 1, 2025

PROPERTY MAPS

OXFORD

MASSACHUSETTS

N

MAP NO. 25

25A-C-5	DROPPED	1985
25A-D-10	DROPPED	1985
25A-B-13	DROPPED	1991

ZONING LEGEND

R-1	RURAL RESIDENTIAL DISTRICT
R-2	SUBURBAN DISTRICT
R-3	RESIDENTIAL DISTRICT
R-4	MULTI-FAMILY DISTRICT
CB	CENTRAL BUSINESS DISTRICT
GB	GENERAL BUSINESS DISTRICT
OP	OFFICE & PROFESSIONAL DISTRICT
HI	HIGHWAY INTERCHANGE DISTRICT
CP	CENTRAL PROFESSIONAL DISTRICT
LI	LIGHT INDUSTRIAL DISTRICT
I	INDUSTRIAL DISTRICT
AD	AIRPORT DISTRICT OVERLAY
C	CONSERVATION DISTRICT

THIS MAP IS FOR ASSESSMENT AND PLANNING PURPOSES ONLY. IT IS NOT TO BE USED FOR DESCRIPTION, CONVEYANCE, OR DETERMINATION OF LEGAL TITLE.

ORIGINAL MAPS WERE PREPARED BY GENERAL MAPPING INC., YOUNGWOOD, PA 15697.

REVISED & REPRINTED BY
CAI Technologies
Precision Mapping. Geospatial Solutions.
11 Pleasant Street, Littleton, NH 03561
800.322.4540 - www.cai-tech.com

LEGEND

AREA SURVEYED	Ac/s.f.	EXEMPT PROPERTY	E
AREA CALCULATED	AcC	SUBDIVISION LOT NO.	2
RECORD DIMENSION	100'	BLOCK NUMBER	A
SCALED DIMENSION	100'S	BUILDING	
MATCH LINE	M.L.	RIGHT OF WAY/ACCESS	R/W
WATER	-W-	COMMON OWNERSHIP	OR
		WETLANDS	

SCALE: 1" = 100'

FEET 100 50 0 100 200 300

REVISED TO: JULY 1, 2025

PROPERTY MAPS

OXFORD

MASSACHUSETTS

N

MAP NO.

25A

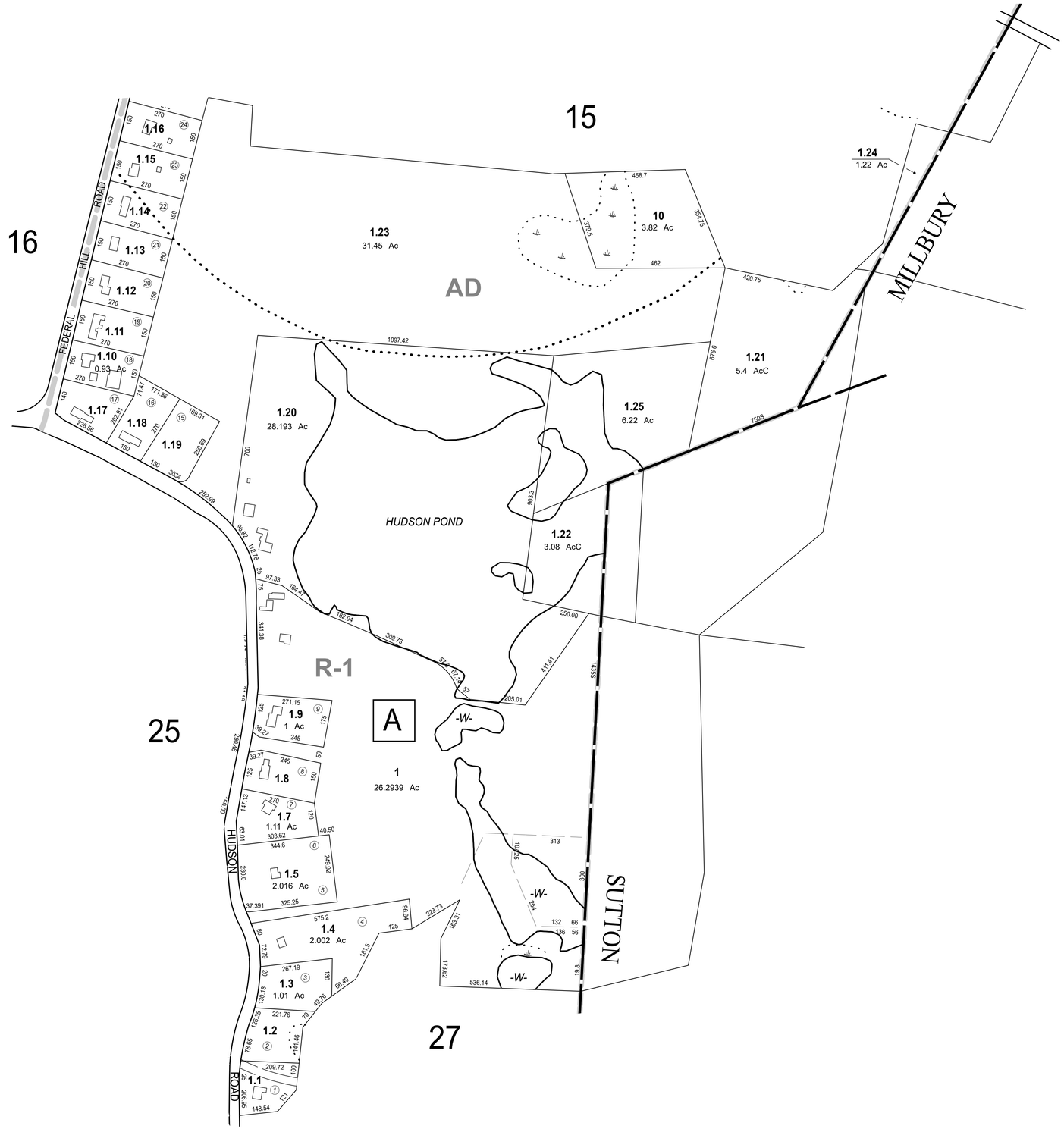

ZONING LEGEND

R-1	RURAL RESIDENTIAL DISTRICT
R-2	SUBURBAN DISTRICT
R-3	RESIDENTIAL DISTRICT
R-4	MULTI-FAMILY DISTRICT
CB	CENTRAL BUSINESS DISTRICT
GB	GENERAL BUSINESS DISTRICT
OP	OFFICE & PROFESSIONAL DISTRICT
HI	HIGHWAY INTERCHANGE DISTRICT
CP	CENTRAL PROFESSIONAL DISTRICT
LI	LIGHT INDUSTRIAL DISTRICT
I	INDUSTRIAL DISTRICT
AD	AIRPORT DISTRICT OVERLAY
C	CONSERVATION DISTRICT

THIS MAP IS FOR ASSESSMENT AND PLANNING PURPOSES ONLY. IT IS NOT TO BE USED FOR DESCRIPTION, CONVEYANCE, OR DETERMINATION OF LEGAL TITLE.

ORIGINAL MAPS WERE PREPARED BY GENERAL MAPPING INC., YOUNGWOOD, PA 15697.

REVISED & REPRINTED BY

CAI Technologies
Precision Mapping. Geospatial Solutions.
11 Pleasant Street, Littleton, NH 03561
800.322.4540 - www.cai-tech.com

LEGEND

AREA SURVEYED	Ac/s.f.	EXEMPT PROPERTY	E
AREA CALCULATED	AcC	SUBDIVISION LOT NO.	2
RECORD DIMENSION	100'	BLOCK NUMBER	A
SCALED DIMENSION	100'S	BUILDING	
MATCH LINE	M.L.	RIGHT OF WAY/ACCESS	ROW
WATER	-W-	COMMON OWNERSHIP	OR
		WETLANDS	

SCALE: 1" = 200'

FEET 200 100 0 200 400 600

REVISED TO: JULY 1, 2025

PROPERTY MAPS

OXFORD

MASSACHUSETTS

N

MAP NO. 26

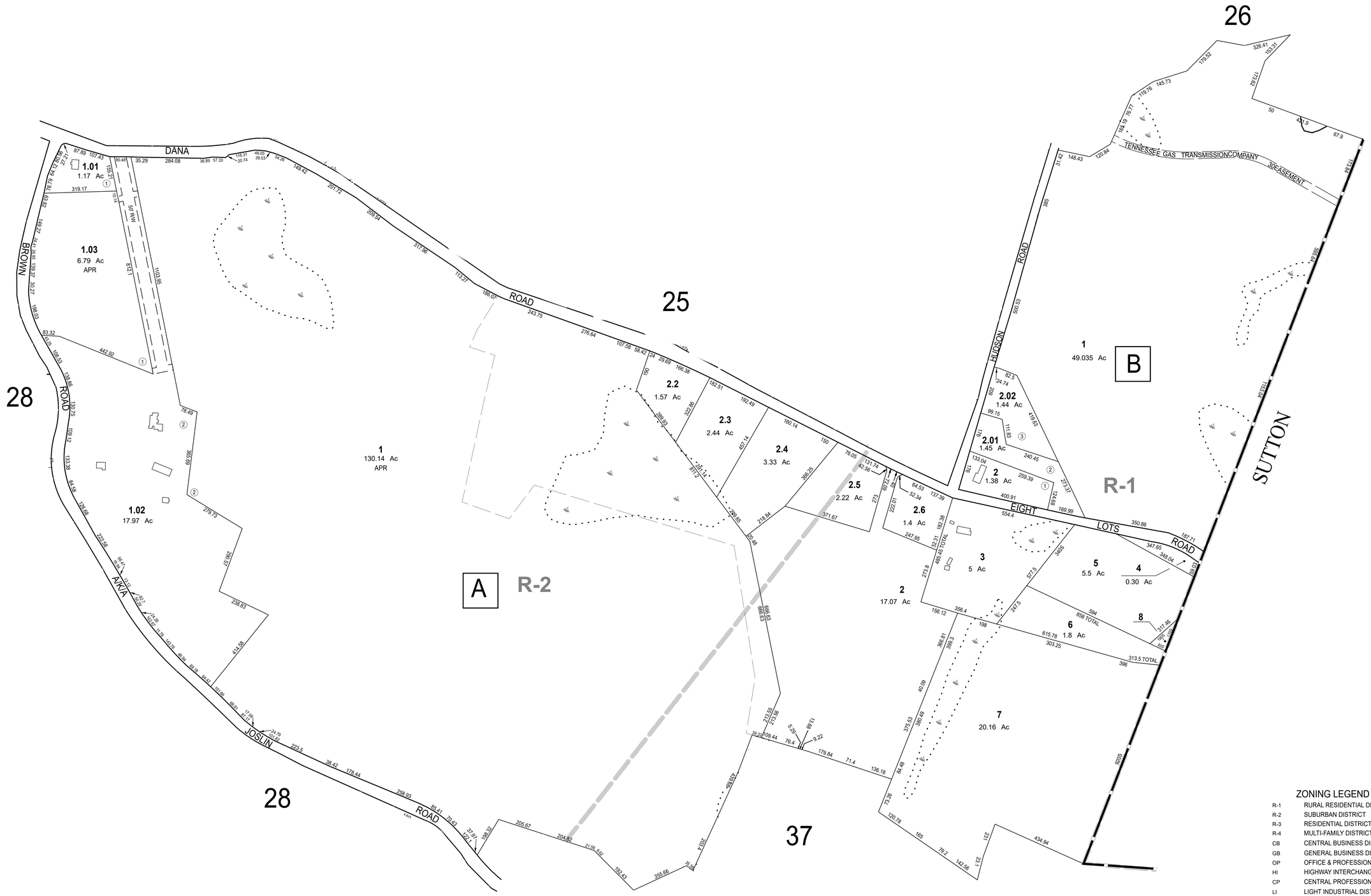

ZONING LEGEND

R-1	RURAL RESIDENTIAL DISTRICT
R-2	SUBURBAN DISTRICT
R-3	RESIDENTIAL DISTRICT
R-4	MULTI-FAMILY DISTRICT
CB	CENTRAL BUSINESS DISTRICT
GB	GENERAL BUSINESS DISTRICT
OP	OFFICE & PROFESSIONAL DISTRICT
HI	HIGHWAY INTERCHANGE DISTRICT
CP	CENTRAL PROFESSIONAL DISTRICT
LI	LIGHT INDUSTRIAL DISTRICT
I	INDUSTRIAL DISTRICT
AD	AIRPORT DISTRICT OVERLAY
C	CONSERVATION DISTRICT

THIS MAP IS FOR ASSESSMENT AND PLANNING PURPOSES ONLY. IT IS NOT TO BE USED FOR DESCRIPTION, CONVEYANCE, OR DETERMINATION OF LEGAL TITLE.

ORIGINAL MAPS WERE PREPARED BY GENERAL MAPPING INC., YOUNGWOOD, PA 15697.

REVISED & REPRINTED BY

CAI Technologies
Precision Mapping. Geospatial Solutions.
11 Pleasant Street, Littleton, NH 03561
800.322.4540 - www.cai-tech.com

LEGEND

AREA SURVEYED	Ac/s.f.	EXEMPT PROPERTY	E
AREA CALCULATED	AcC	SUBDIVISION LOT NO.	2
RECORD DIMENSION	100'	BLOCK NUMBER	A
SCALED DIMENSION	100'S	BUILDING	
MATCH LINE	M.L.	RIGHT OF WAY/ACCESS	R/W
WATER	-W-	COMMON OWNERSHIP	OR
		WETLANDS	

SCALE: 1" = 200'

FEET 200 100 0 200 400 600

REVISED TO: JULY 1, 2025

PROPERTY MAPS

OXFORD

MASSACHUSETTS

N

MAP NO.

27

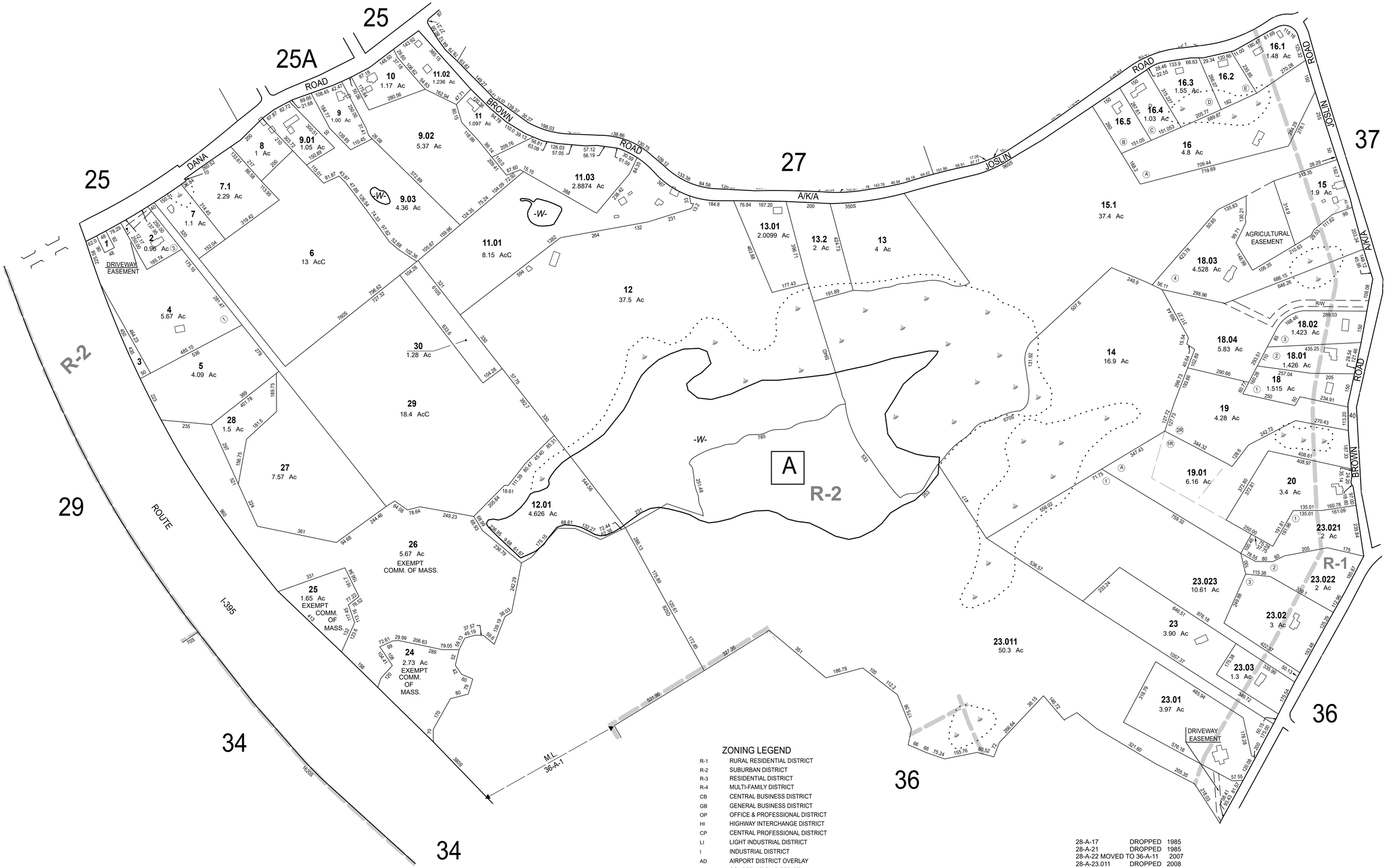

ZONING LEGEND

R-1	RURAL RESIDENTIAL DISTRICT
R-2	SUBURBAN DISTRICT
R-3	RESIDENTIAL DISTRICT
R-4	MULTI-FAMILY DISTRICT
CB	CENTRAL BUSINESS DISTRICT
GB	GENERAL BUSINESS DISTRICT
OP	OFFICE & PROFESSIONAL DISTRICT
HI	HIGHWAY INTERCHANGE DISTRICT
CP	CENTRAL PROFESSIONAL DISTRICT
LI	LIGHT INDUSTRIAL DISTRICT
I	INDUSTRIAL DISTRICT
AD	AIRPORT DISTRICT OVERLAY
C	CONSERVATION DISTRICT

28-A-17	DROPPED	1985
28-A-21	DROPPED	1985
28-A-22 MOVED TO 36-A-11		2007
28-A-23.011	DROPPED	2008
28-A-19.01	DROPPED	2009

THIS MAP IS FOR ASSESSMENT AND PLANNING PURPOSES ONLY. IT IS NOT TO BE USED FOR DESCRIPTION, CONVEYANCE, OR DETERMINATION OF LEGAL TITLE.

ORIGINAL MAPS WERE PREPARED BY GENERAL MAPPING INC., YOUNGWOOD, PA 15697.

REVISED & REPRINTED BY

CAI Technologies
Precision Mapping. Geospatial Solutions.
11 Pleasant Street, Littleton, NH 03561
800.322.4540 - www.cai-tech.com

LEGEND

AREA SURVEYED	Ac/s.f.	EXEMPT PROPERTY	E
AREA CALCULATED	AcC	SUBDIVISION LOT NO.	2
RECORD DIMENSION	100'	BLOCK NUMBER	A
SCALED DIMENSION	100'S	BUILDING	
MATCH LINE	M.L.	RIGHT OF WAY/ACCESS	R/W
WATER	-W-	COMMON OWNERSHIP	OR
		WETLANDS	

SCALE: 1" = 200'

FEET 200 100 0 200 400 600

REVISED TO: JULY 1, 2025

PROPERTY MAPS

OXFORD

MASSACHUSETTS

N

MAP NO.

28

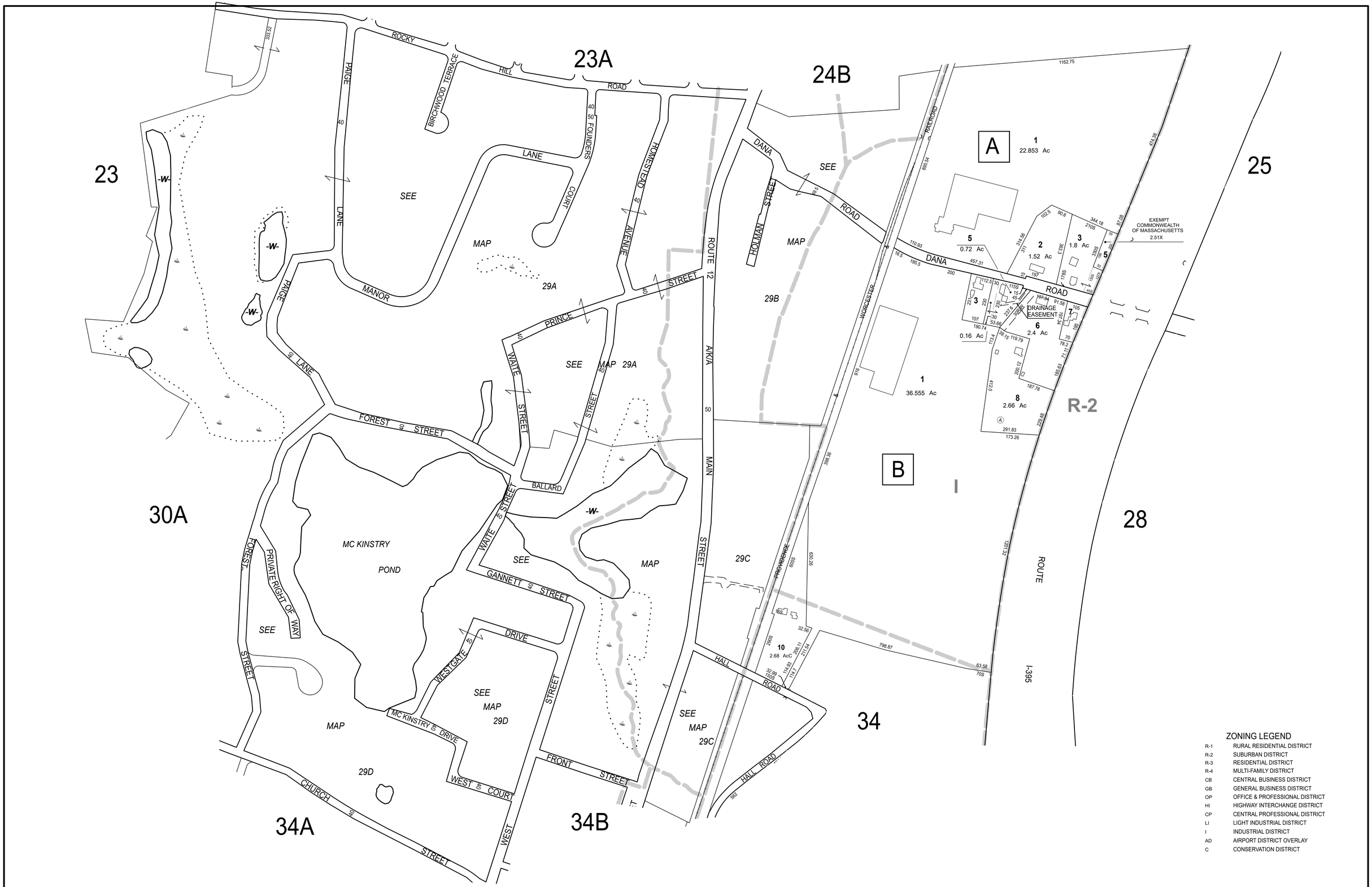

ZONING LEGEND

R-1	RURAL RESIDENTIAL DISTRICT
R-2	SUBURBAN DISTRICT
R-3	RESIDENTIAL DISTRICT
R-4	MULTI-FAMILY DISTRICT
CB	CENTRAL BUSINESS DISTRICT
GB	GENERAL BUSINESS DISTRICT
OP	OFFICE & PROFESSIONAL DISTRICT
HI	HIGHWAY INTERCHANGE DISTRICT
CP	CENTRAL PROFESSIONAL DISTRICT
LI	LIGHT INDUSTRIAL DISTRICT
I	INDUSTRIAL DISTRICT
AD	AIRPORT DISTRICT OVERLAY
C	CONSERVATION DISTRICT

THIS MAP IS FOR ASSESSMENT AND PLANNING PURPOSES ONLY. IT IS NOT TO BE USED FOR DESCRIPTION, CONVEYANCE, OR DETERMINATION OF LEGAL TITLE.

ORIGINAL MAPS WERE PREPARED BY GENERAL MAPPING INC., YOUNGWOOD, PA 15697.

REVISED & REPRINTED BY

CAI Technologies
Precision Mapping. Geospatial Solutions.
11 Pleasant Street, Littleton, NH 03561
800.322.4540 - www.cai-tech.com

LEGEND

AREA SURVEYED	Ac/s.f.	EXEMPT PROPERTY	E
AREA CALCULATED	AcC	SUBDIVISION LOT NO.	2
RECORD DIMENSION	100'	BLOCK NUMBER	A
SCALED DIMENSION	100'S	BUILDING	
MATCH LINE	M.L.	RIGHT OF WAY/ACCESS	ROW
WATER	-W-	COMMON OWNERSHIP	OR
		WETLANDS	

SCALE: 1" = 200'

FEET 200 100 0 200 400 600

REVISED TO: JULY 1, 2025

PROPERTY MAPS

OXFORD

MASSACHUSETTS

N

MAP NO.

29

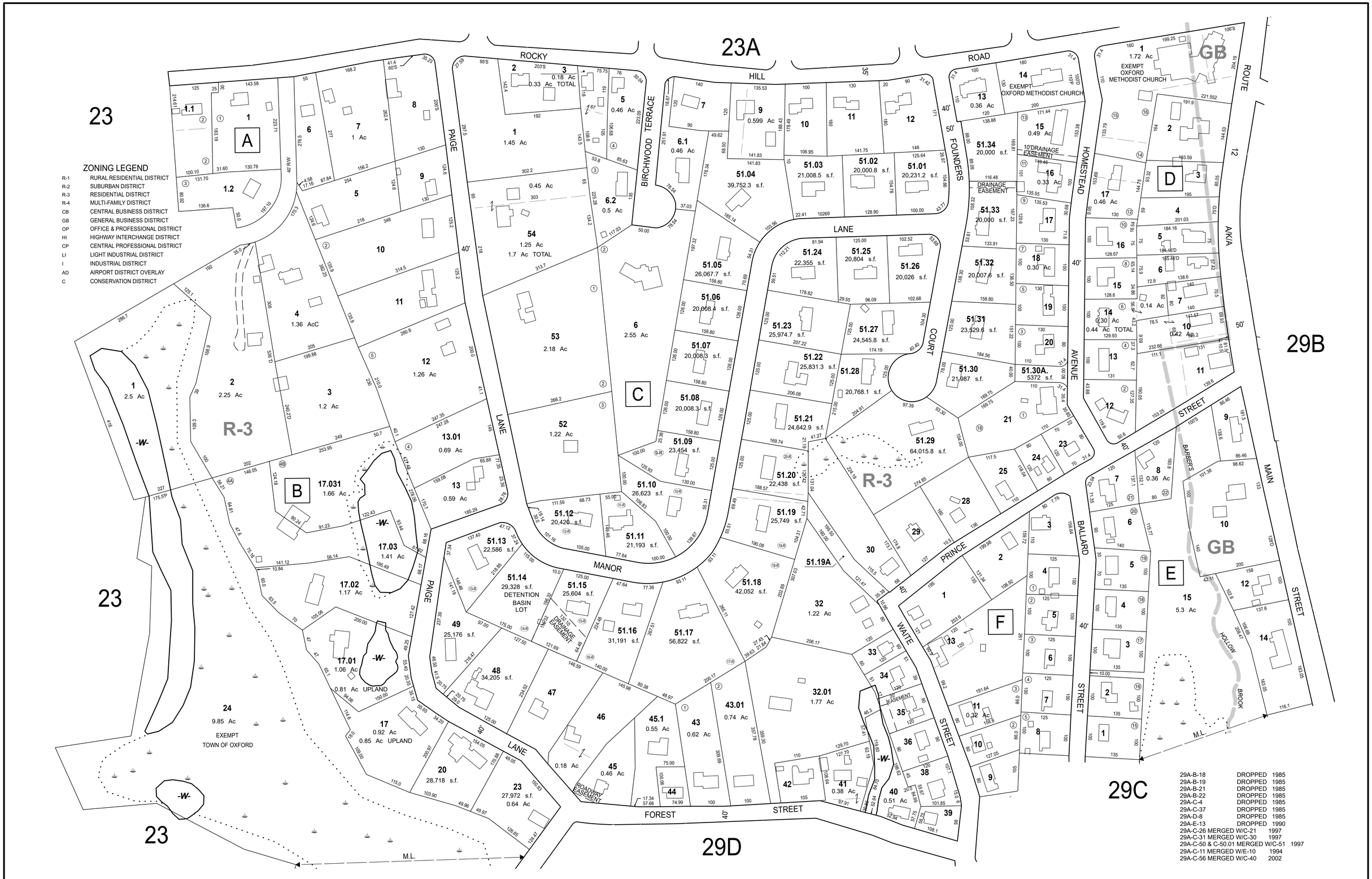

29A-B-18	DROPPED	1985
29A-B-19	DROPPED	1985
29A-B-21	DROPPED	1985
29A-B-22	DROPPED	1985
29A-C-4	DROPPED	1985
29A-C-37	DROPPED	1985
29A-D-8	DROPPED	1985
29A-E-13	DROPPED	1990
29A-C-26 MERGED W/C-21		1997
29A-C-31 MERGED W/C-30		1997
29A-C-50 & C-50.01 MERGED W/C-51		1997
29A-C-11 MERGED W/E-10		1994
29A-C-56 MERGED W/C-40		2002

THIS MAP IS FOR ASSESSMENT AND PLANNING PURPOSES ONLY. IT IS NOT TO BE USED FOR DESCRIPTION, CONVEYANCE, OR DETERMINATION OF LEGAL TITLE.

ORIGINAL MAPS WERE PREPARED BY GENERAL MAPPING INC., YOUNGWOOD, PA 15697.

REVISED & REPRINTED BY
CAI Technologies
Precision Mapping. Geospatial Solutions.
11 Pleasant Street, Littleton, NH 03561
800.322.4540 - www.cai-tech.com

LEGEND

AREA SURVEYED	Ac/s.f.	EXEMPT PROPERTY	E
AREA CALCULATED	AcC	SUBDIVISION LOT NO.	2
RECORD DIMENSION	100'	BLOCK NUMBER	A
SCALED DIMENSION	100'S	BUILDING	
MATCH LINE	M.L.	RIGHT OF WAY/ACCESS	RW
WATER	-W-	COMMON OWNERSHIP	OR
		WETLANDS	

SCALE: 1" = 100'

FEET 100 50 0 100 200 300

REVISED TO: JULY 1, 2025

PROPERTY MAPS

OXFORD

MASSACHUSETTS

N

MAP NO.

29A

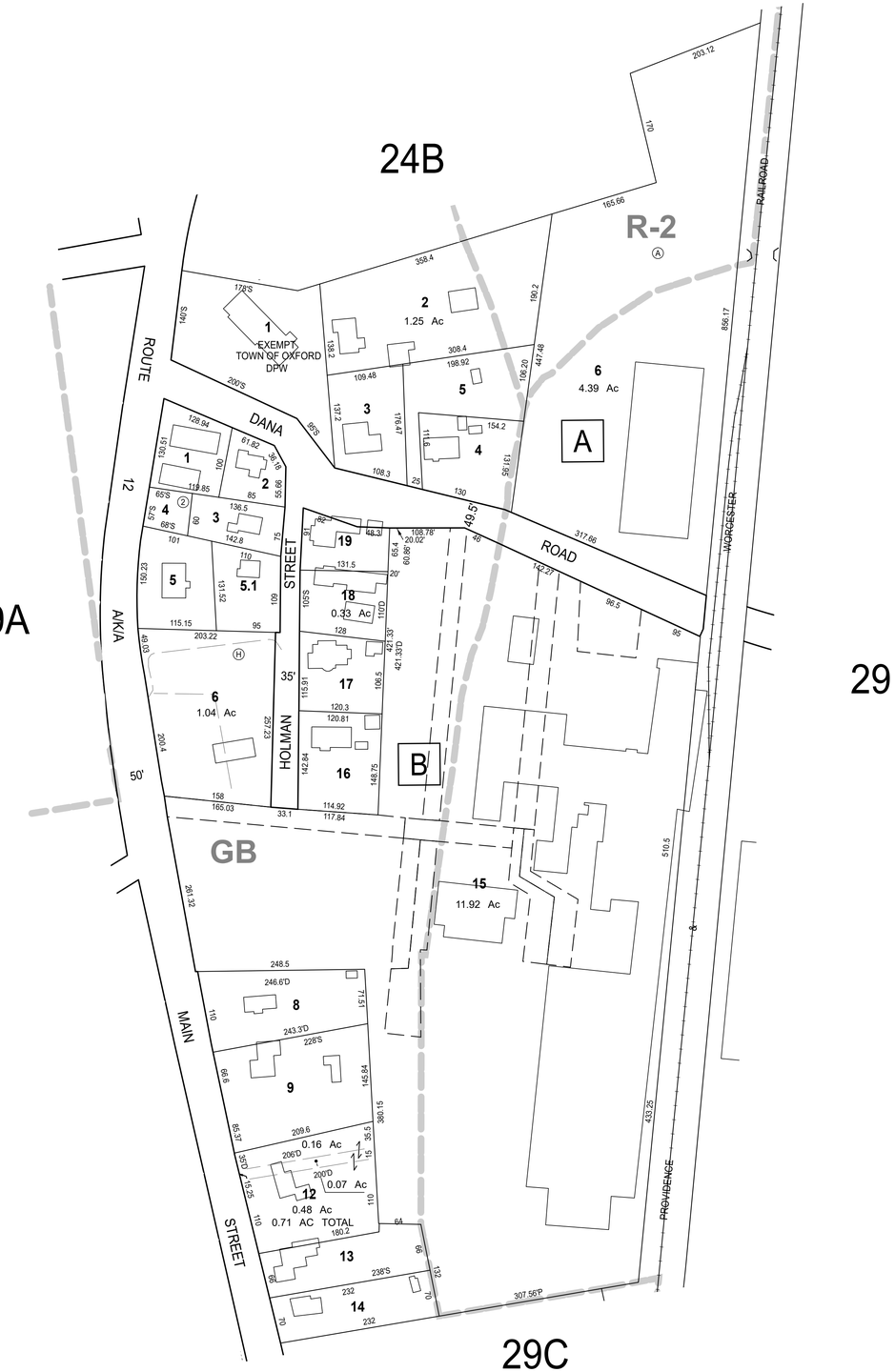

29B-B-10 DROPPED 1985
29B-B-11 DROPPED 1985
29B-B-7 MERGED W/B-15 2007
29B-B-20 MERGED W/B-15 2007
29B-B-21 MERGED W/B-15 2007

ZONING LEGEND

R-1	RURAL RESIDENTIAL DISTRICT
R-2	SUBURBAN DISTRICT
R-3	RESIDENTIAL DISTRICT
R-4	MULTI-FAMILY DISTRICT
CB	CENTRAL BUSINESS DISTRICT
GB	GENERAL BUSINESS DISTRICT
OP	OFFICE & PROFESSIONAL DISTRICT
HI	HIGHWAY INTERCHANGE DISTRICT
CP	CENTRAL PROFESSIONAL DISTRICT
LI	LIGHT INDUSTRIAL DISTRICT
I	INDUSTRIAL DISTRICT
AD	AIRPORT DISTRICT OVERLAY
C	CONSERVATION DISTRICT

THIS MAP IS FOR ASSESSMENT AND PLANNING PURPOSES ONLY. IT IS NOT TO BE USED FOR DESCRIPTION, CONVEYANCE, OR DETERMINATION OF LEGAL TITLE.

ORIGINAL MAPS WERE PREPARED BY GENERAL MAPPING INC., YOUNGWOOD, PA 15697.

REVISED & REPRINTED BY

CAI Technologies
Precision Mapping. Geospatial Solutions.
11 Pleasant Street, Littleton, NH 03561
800.322.4540 - www.cai-tech.com

LEGEND

AREA SURVEYED	Ac/s.f.	EXEMPT PROPERTY	(E)
AREA CALCULATED	AcC	SUBDIVISION LOT NO.	(2)
RECORD DIMENSION	100'	BLOCK NUMBER	A
SCALED DIMENSION	100'S	BUILDING	
MATCH LINE	M.L.	RIGHT OF WAY/ACCESS	60'
WATER	-W-	COMMON OWNERSHIP	OR
		WETLANDS	

SCALE: 1" = 100'

FEET 100 50 0 100 200 300

REVISED TO: JULY 1, 2025

PROPERTY MAPS

OXFORD

MASSACHUSETTS

N

MAP NO.

29B

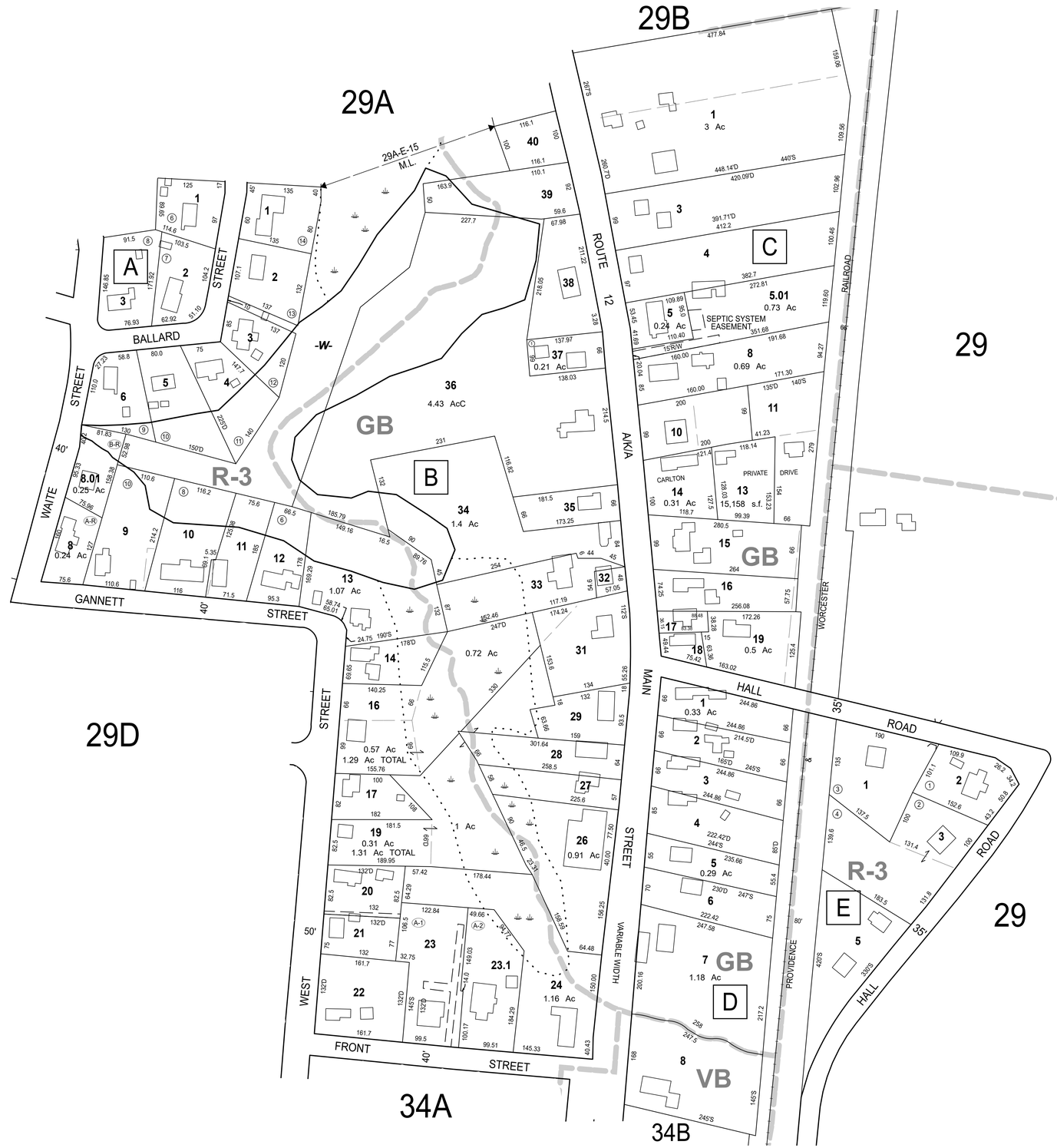

29C-B-7	DROPPED	1985
29C-B-15	DROPPED	1985
29C-B-18	DROPPED	1985
29C-B-25	DROPPED	1985
29C-C-12 MERGED W/C-13		2001
29C-C-2	DROPPED	2009

ZONING LEGEND

R-1	RURAL RESIDENTIAL DISTRICT
R-2	SUBURBAN DISTRICT
R-3	RESIDENTIAL DISTRICT
R-4	MULTI-FAMILY DISTRICT
CB	CENTRAL BUSINESS DISTRICT
GB	GENERAL BUSINESS DISTRICT
OP	OFFICE & PROFESSIONAL DISTRICT
HI	HIGHWAY INTERCHANGE DISTRICT
CP	CENTRAL PROFESSIONAL DISTRICT
LI	LIGHT INDUSTRIAL DISTRICT
I	INDUSTRIAL DISTRICT
AD	AIRPORT DISTRICT OVERLAY
C	CONSERVATION DISTRICT

THIS MAP IS FOR ASSESSMENT AND PLANNING PURPOSES ONLY. IT IS NOT TO BE USED FOR DESCRIPTION, CONVEYANCE, OR DETERMINATION OF LEGAL TITLE.

ORIGINAL MAPS WERE PREPARED BY GENERAL MAPPING INC., YOUNGWOOD, PA 15697.

REVISED & REPRINTED BY

CAI Technologies
Precision Mapping. Geospatial Solutions.
11 Pleasant Street, Littleton, NH 03561
800.322.4540 - www.cai-tech.com

LEGEND

AREA SURVEYED	Ac/s.f.	EXEMPT PROPERTY	E
AREA CALCULATED	AcC	SUBDIVISION LOT NO.	2
RECORD DIMENSION	100'	BLOCK NUMBER	A
SCALED DIMENSION	100'S	BUILDING	
MATCH LINE	M.L.	RIGHT OF WAY/ACCESS	ROW
WATER	-W-	COMMON OWNERSHIP	OR
		WETLANDS	

SCALE: 1" = 100'

FEET 100 50 0 100 200 300

REVISED TO: JULY 1, 2025

PROPERTY MAPS

OXFORD

MASSACHUSETTS

N

MAP NO.

29C

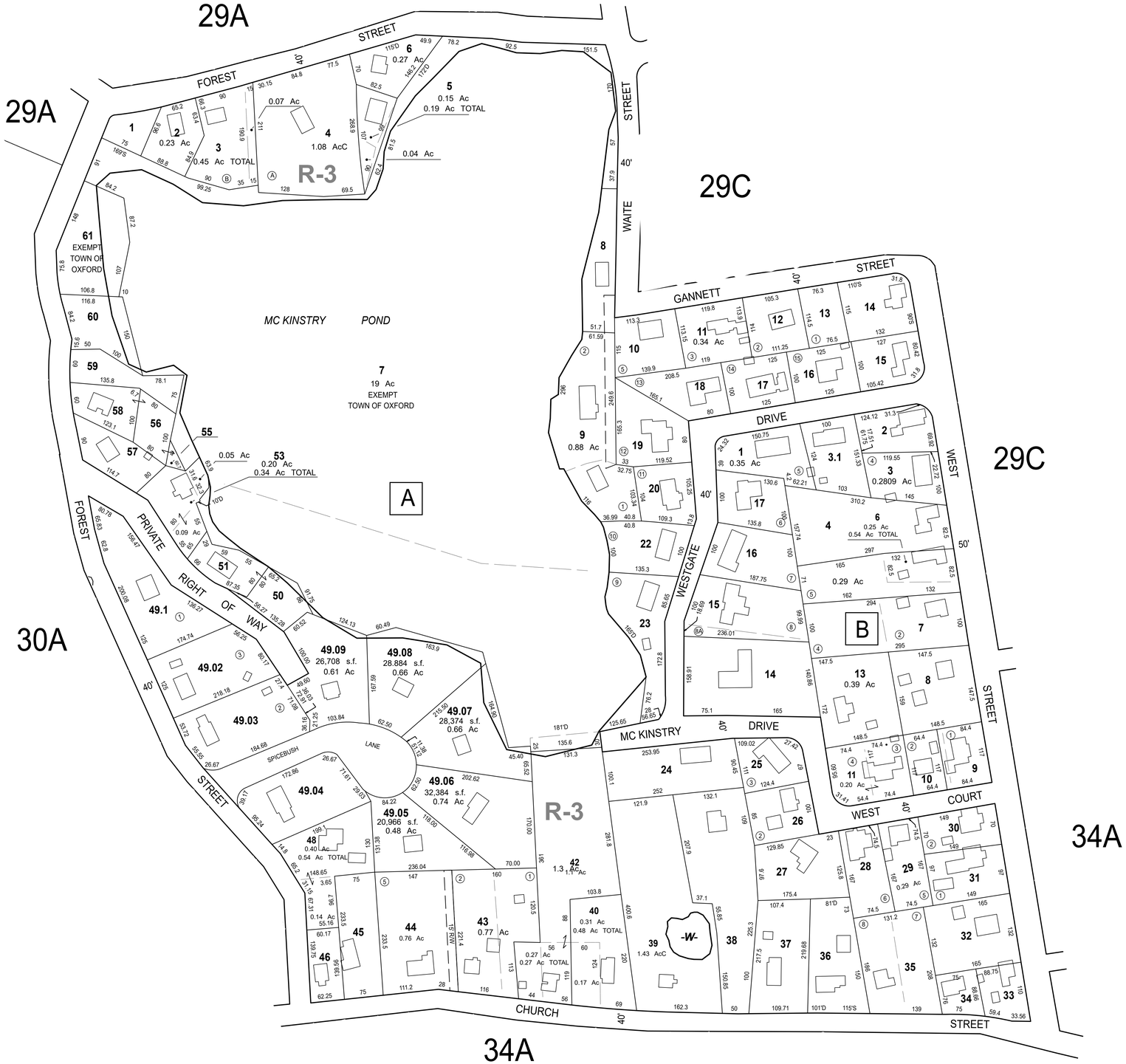

29D-B-5	DROPPED	1985
29D-B-12	DROPPED	1985
29D-A-57.1	DROPPED	1980
29D-A-52	DROPPED	1985
29D-A-54	DROPPED	1985
29D-A-41	DROPPED	1985
29D-A-47	DROPPED	1985

ZONING LEGEND

R-1	RURAL RESIDENTIAL DISTRICT
R-2	SUBURBAN DISTRICT
R-3	RESIDENTIAL DISTRICT
R-4	MULTI-FAMILY DISTRICT
CB	CENTRAL BUSINESS DISTRICT
GB	GENERAL BUSINESS DISTRICT
OP	OFFICE & PROFESSIONAL DISTRICT
HI	HIGHWAY INTERCHANGE DISTRICT
CP	CENTRAL PROFESSIONAL DISTRICT
LI	LIGHT INDUSTRIAL DISTRICT
I	INDUSTRIAL DISTRICT
AD	AIRPORT DISTRICT OVERLAY
C	CONSERVATION DISTRICT

THIS MAP IS FOR ASSESSMENT AND PLANNING PURPOSES ONLY. IT IS NOT TO BE USED FOR DESCRIPTION, CONVEYANCE, OR DETERMINATION OF LEGAL TITLE.

ORIGINAL MAPS WERE PREPARED BY GENERAL MAPPING INC., YOUNGWOOD, PA 15697.

REVISED & REPRINTED BY

CAI Technologies
Precision Mapping. Geospatial Solutions.
11 Pleasant Street, Littleton, NH 03561
800.322.4540 - www.cai-tech.com

LEGEND

AREA SURVEYED	Ac/s.f.	EXEMPT PROPERTY	E
AREA CALCULATED	AcC	SUBDIVISION LOT NO.	2
RECORD DIMENSION	100'	BLOCK NUMBER	A
SCALED DIMENSION	100'S	BUILDING	
MATCH LINE	M.L.	RIGHT OF WAY/ACCESS	ROW
WATER	-W-	COMMON OWNERSHIP	OR
		WETLANDS	

SCALE: 1" = 100'

FEET 100 50 0 100 200 300

REVISED TO: JULY 1, 2025

PROPERTY MAPS

OXFORD

MASSACHUSETTS

N

MAP NO.

29D

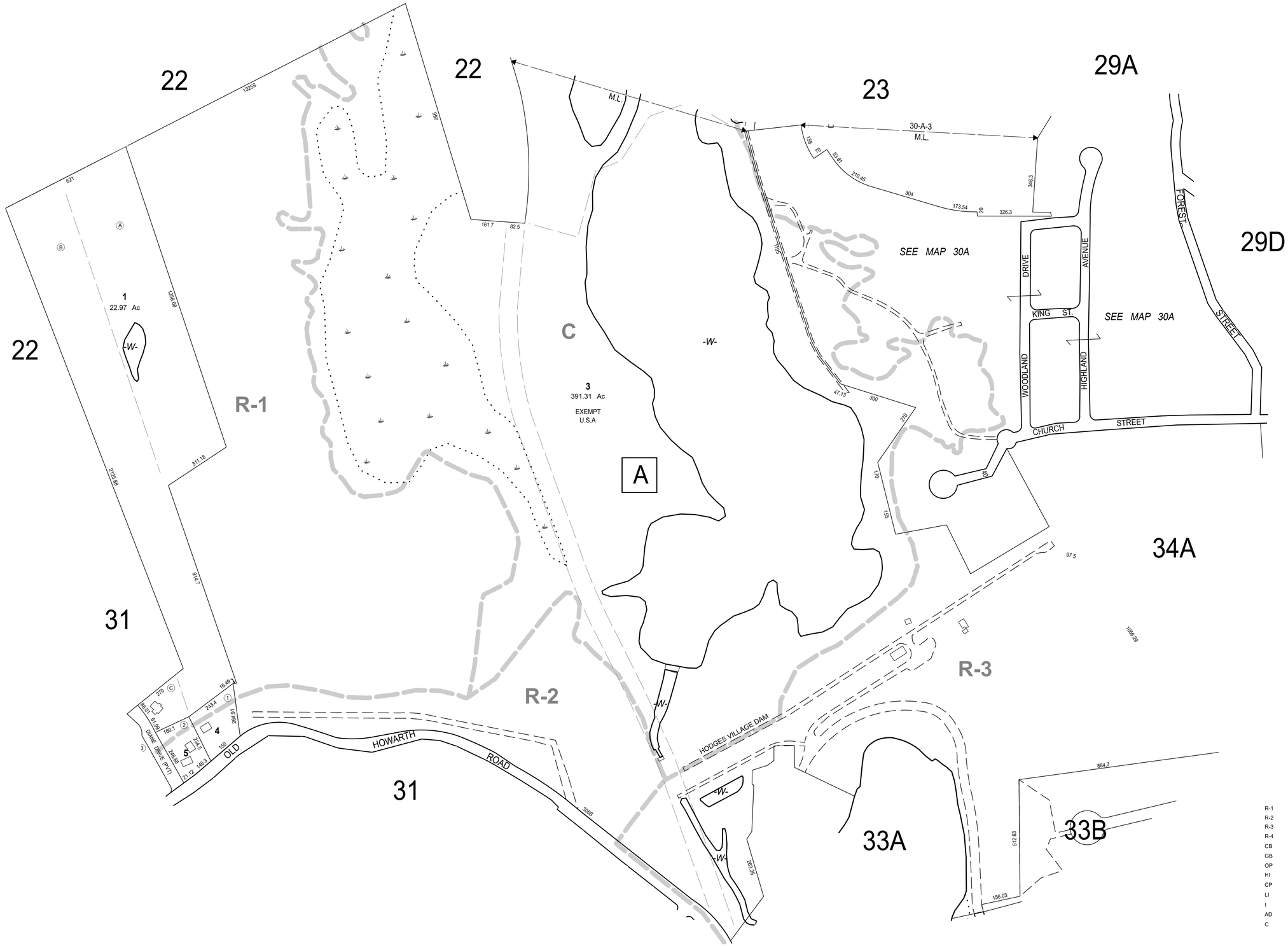

ZONING LEGEND

R-1	RURAL RESIDENTIAL DISTRICT
R-2	SUBURBAN DISTRICT
R-3	RESIDENTIAL DISTRICT
R-4	MULTI-FAMILY DISTRICT
CB	CENTRAL BUSINESS DISTRICT
GB	GENERAL BUSINESS DISTRICT
OP	OFFICE & PROFESSIONAL DISTRICT
HI	HIGHWAY INTERCHANGE DISTRICT
CP	CENTRAL PROFESSIONAL DISTRICT
LI	LIGHT INDUSTRIAL DISTRICT
I	INDUSTRIAL DISTRICT
AD	AIRPORT DISTRICT OVERLAY
C	CONSERVATION DISTRICT

THIS MAP IS FOR ASSESSMENT AND PLANNING PURPOSES ONLY. IT IS NOT TO BE USED FOR DESCRIPTION, CONVEYANCE, OR DETERMINATION OF LEGAL TITLE.

ORIGINAL MAPS WERE PREPARED BY GENERAL MAPPING INC., YOUNGWOOD, PA 15697.

REVISED & REPRINTED BY

CAI Technologies
Precision Mapping. Geospatial Solutions.
11 Pleasant Street, Littleton, NH 03561
800.322.4540 - www.cai-tech.com

LEGEND

AREA SURVEYED	Ac/s.f.	EXEMPT PROPERTY	E
AREA CALCULATED	AcC	SUBDIVISION LOT NO.	2
RECORD DIMENSION	100'	BLOCK NUMBER	A
SCALED DIMENSION	100'S	BUILDING	
MATCH LINE	M.L.	RIGHT OF WAY/ACCESS	R/W
WATER	-W-	COMMON OWNERSHIP	OR
		WETLANDS	

SCALE: 1" = 200'

FEET 200 100 0 200 400 600

REVISED TO: JULY 1, 2025

PROPERTY MAPS

OXFORD

MASSACHUSETTS

N

MAP NO.

30

30A-A-11	DROPPED	1985
30A-A-12	DROPPED	1985
30A-A-17	DROPPED	1985

ZONING LEGEND

R-1	RURAL RESIDENTIAL DISTRICT
R-2	SUBURBAN DISTRICT
R-3	RESIDENTIAL DISTRICT
R-4	MULTI-FAMILY DISTRICT
CB	CENTRAL BUSINESS DISTRICT
GB	GENERAL BUSINESS DISTRICT
OP	OFFICE & PROFESSIONAL DISTRICT
HI	HIGHWAY INTERCHANGE DISTRICT
CP	CENTRAL PROFESSIONAL DISTRICT
LI	LIGHT INDUSTRIAL DISTRICT
I	INDUSTRIAL DISTRICT
AD	AIRPORT DISTRICT OVERLAY
C	CONSERVATION DISTRICT

THIS MAP IS FOR ASSESSMENT AND PLANNING PURPOSES ONLY. IT IS NOT TO BE USED FOR DESCRIPTION, CONVEYANCE, OR DETERMINATION OF LEGAL TITLE.

ORIGINAL MAPS WERE PREPARED BY GENERAL MAPPING INC., YOUNGWOOD, PA 15697.

REVISED & REPRINTED BY

CAI Technologies
Precision Mapping. Geospatial Solutions.
11 Pleasant Street, Littleton, NH 03561
800.322.4540 - www.cai-tech.com

LEGEND

AREA SURVEYED	Ac/s.f.	EXEMPT PROPERTY	(E)
AREA CALCULATED	AcC	SUBDIVISION LOT NO.	(2)
RECORD DIMENSION	100'	BLOCK NUMBER	A
SCALED DIMENSION	100'S	BUILDING	
MATCH LINE	M.L.	RIGHT OF WAY/ACCESS	ROW
WATER	-W-	COMMON OWNERSHIP	OR
		WETLANDS	

SCALE: 1" = 100'

FEET 100 50 0 100 200 300

REVISED TO: JULY 1, 2025

PROPERTY MAPS

OXFORD

MASSACHUSETTS

N

MAP NO.

30A

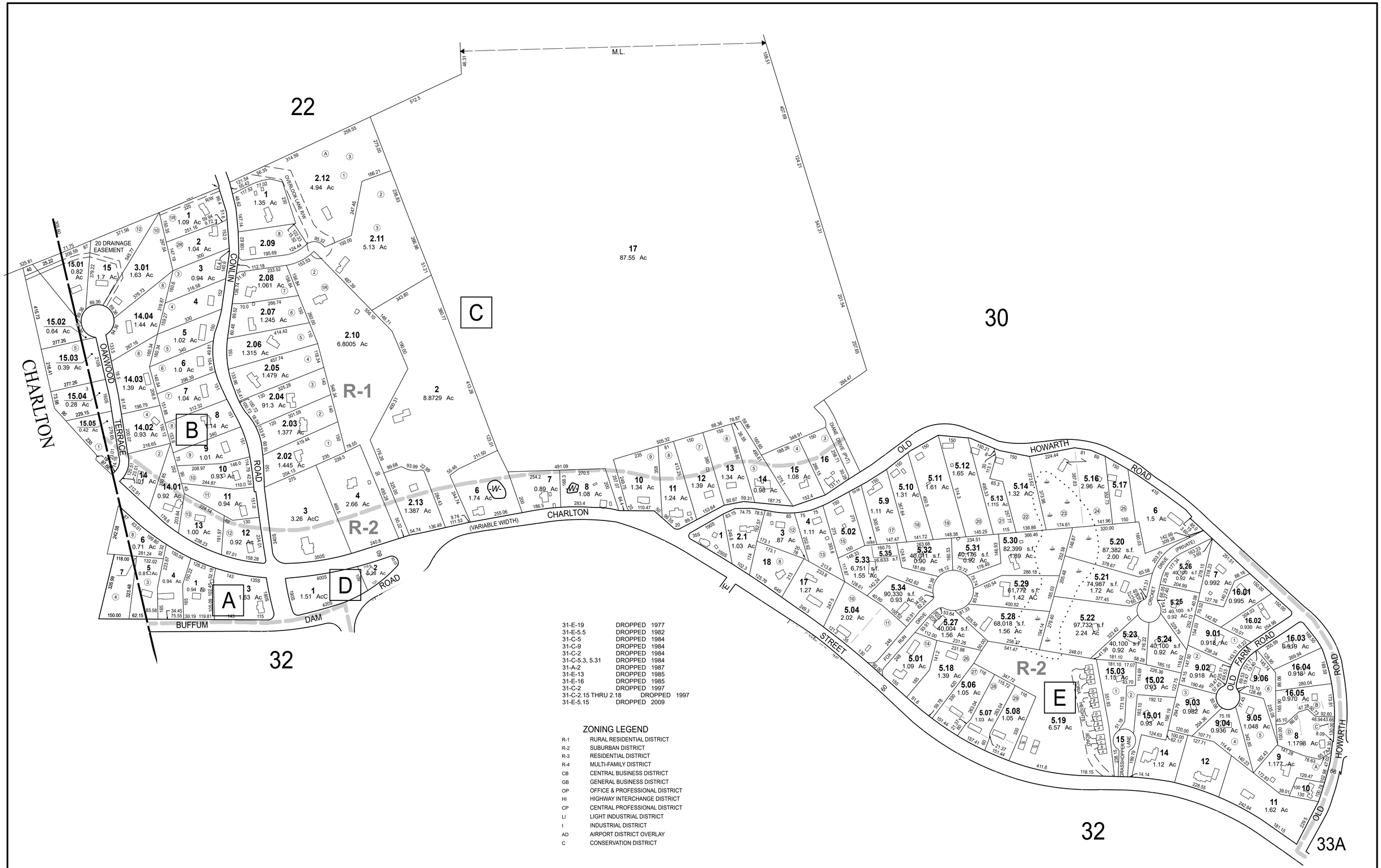

31-E-19	DROPPED	1977
31-E-5.5	DROPPED	1982
31-C-5	DROPPED	1984
31-C-9	DROPPED	1984
31-C-2	DROPPED	1984
31-C-5.3, 5.31	DROPPED	1984
31-A-2	DROPPED	1987
31-E-13	DROPPED	1985
31-E-16	DROPPED	1985
31-C-2	DROPPED	1997
31-C-2.15 THRU 2.18	DROPPED	1997
31-E-5.15	DROPPED	2009

ZONING LEGEND

R-1	RURAL RESIDENTIAL DISTRICT
R-2	SUBURBAN DISTRICT
R-3	RESIDENTIAL DISTRICT
R-4	MULTI-FAMILY DISTRICT
CB	CENTRAL BUSINESS DISTRICT
GB	GENERAL BUSINESS DISTRICT
OP	OFFICE & PROFESSIONAL DISTRICT
HI	HIGHWAY INTERCHANGE DISTRICT
CP	CENTRAL PROFESSIONAL DISTRICT
LI	LIGHT INDUSTRIAL DISTRICT
I	INDUSTRIAL DISTRICT
AD	AIRPORT DISTRICT OVERLAY
C	CONSERVATION DISTRICT

THIS MAP IS FOR ASSESSMENT AND PLANNING PURPOSES ONLY. IT IS NOT TO BE USED FOR DESCRIPTION, CONVEYANCE, OR DETERMINATION OF LEGAL TITLE.

ORIGINAL MAPS WERE PREPARED BY GENERAL MAPPING INC., YOUNGWOOD, PA 15697.

REVISED & REPRINTED BY

CAI Technologies
Precision Mapping. Geospatial Solutions.
11 Pleasant Street, Littleton, NH 03561
800.322.4540 - www.cai-tech.com

LEGEND

AREA SURVEYED	Ac/s.f.	EXEMPT PROPERTY	E
AREA CALCULATED	AcC	SUBDIVISION LOT NO.	2
RECORD DIMENSION	100'	BLOCK NUMBER	A
SCALED DIMENSION	100'S	BUILDING	
MATCH LINE	M.L.	RIGHT OF WAY/ACCESS	60W
WATER	-W-	COMMON OWNERSHIP	OR
		WETLANDS	

SCALE: 1" = 200'

FEET 200 100 0 200 400 600

REVISED TO: JULY 1, 2025

PROPERTY MAPS

OXFORD

MASSACHUSETTS

N

MAP NO.

31

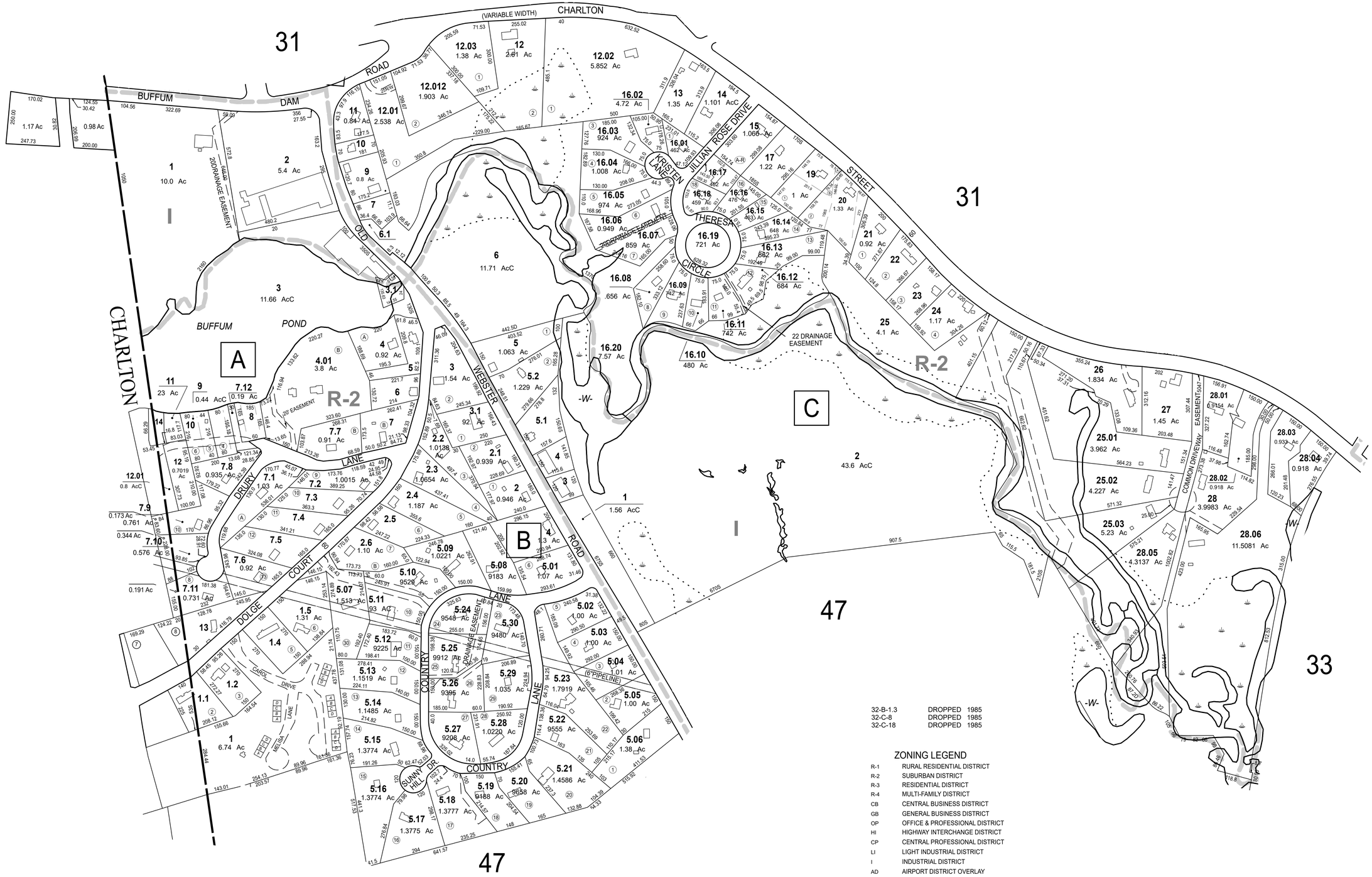

32-B-1.3 DROPPED 1985
32-C-8 DROPPED 1985
32-C-18 DROPPED 1985

ZONING LEGEND

R-1	RURAL RESIDENTIAL DISTRICT
R-2	SUBURBAN DISTRICT
R-3	RESIDENTIAL DISTRICT
R-4	MULTI-FAMILY DISTRICT
CB	CENTRAL BUSINESS DISTRICT
GB	GENERAL BUSINESS DISTRICT
OP	OFFICE & PROFESSIONAL DISTRICT
HI	HIGHWAY INTERCHANGE DISTRICT
CP	CENTRAL PROFESSIONAL DISTRICT
LI	LIGHT INDUSTRIAL DISTRICT
I	INDUSTRIAL DISTRICT
AD	AIRPORT DISTRICT OVERLAY
C	CONSERVATION DISTRICT

THIS MAP IS FOR ASSESSMENT AND PLANNING PURPOSES ONLY. IT IS NOT TO BE USED FOR DESCRIPTION, CONVEYANCE, OR DETERMINATION OF LEGAL TITLE.

ORIGINAL MAPS WERE PREPARED BY GENERAL MAPPING INC., YOUNGWOOD, PA 15697.

REVISED & REPRINTED BY

CAI Technologies
Precision Mapping. Geospatial Solutions.
11 Pleasant Street, Littleton, NH 03561
800.322.4540 - www.cai-tech.com

LEGEND

AREA SURVEYED	Ac/s.f.	EXEMPT PROPERTY	E
AREA CALCULATED	AcC	SUBDIVISION LOT NO.	2
RECORD DIMENSION	100'	BLOCK NUMBER	A
SCALED DIMENSION	100'S	BUILDING	
MATCH LINE	M.L.	RIGHT OF WAY/ACCESS	RW
WATER	-W-	COMMON OWNERSHIP	OR
		WETLANDS	

SCALE: 1" = 200'

FEET 200 100 0 200 400 600

REVISED TO: JULY 1, 2025

PROPERTY MAPS

OXFORD

MASSACHUSETTS

N

MAP NO.

32

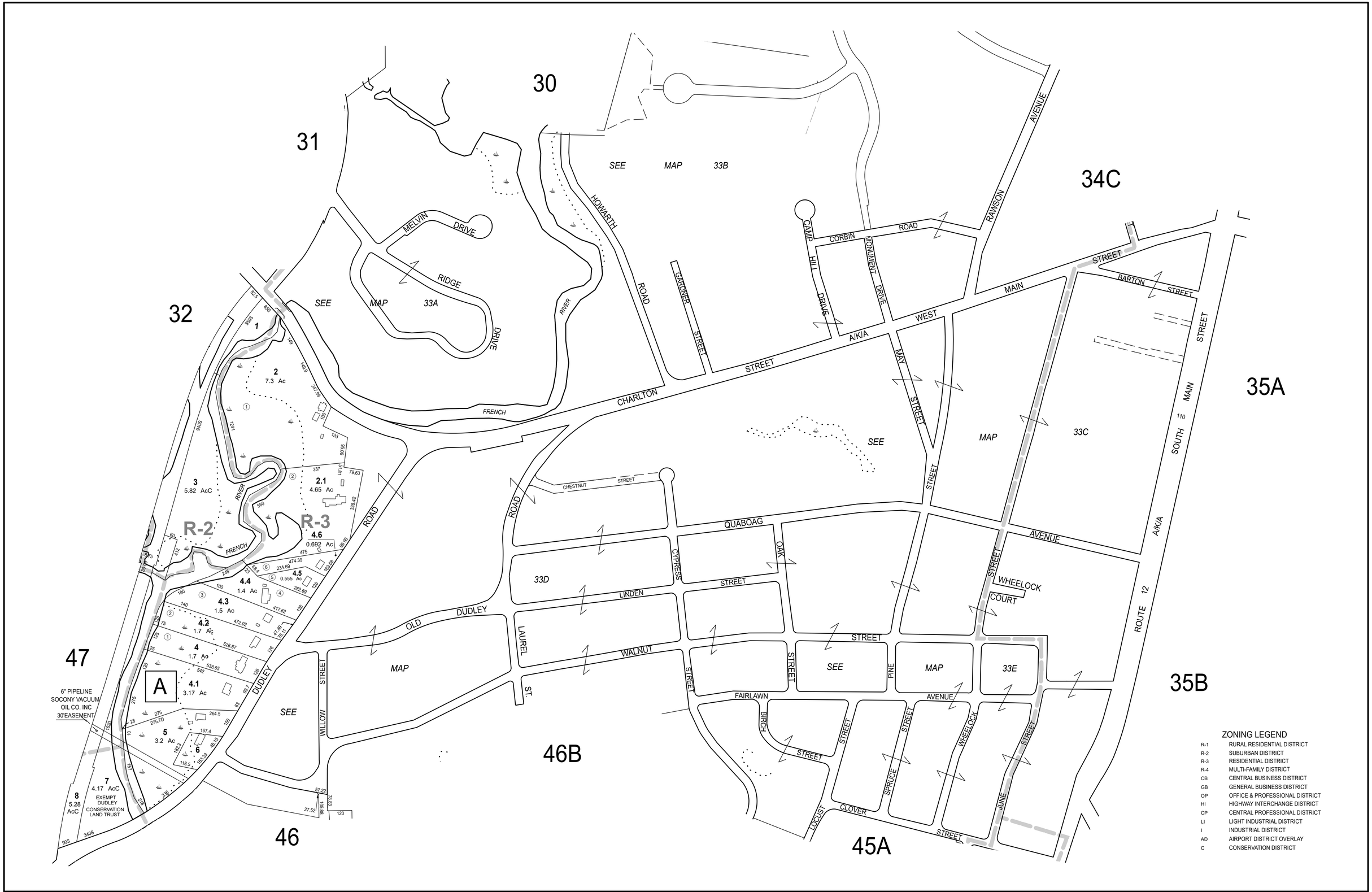

ZONING LEGEND

R-1	RURAL RESIDENTIAL DISTRICT
R-2	SUBURBAN DISTRICT
R-3	RESIDENTIAL DISTRICT
R-4	MULTI-FAMILY DISTRICT
CB	CENTRAL BUSINESS DISTRICT
GB	GENERAL BUSINESS DISTRICT
OP	OFFICE & PROFESSIONAL DISTRICT
HI	HIGHWAY INTERCHANGE DISTRICT
CP	CENTRAL PROFESSIONAL DISTRICT
LI	LIGHT INDUSTRIAL DISTRICT
I	INDUSTRIAL DISTRICT
AD	AIRPORT DISTRICT OVERLAY
C	CONSERVATION DISTRICT

THIS MAP IS FOR ASSESSMENT AND PLANNING PURPOSES ONLY. IT IS NOT TO BE USED FOR DESCRIPTION, CONVEYANCE, OR DETERMINATION OF LEGAL TITLE.

ORIGINAL MAPS WERE PREPARED BY GENERAL MAPPING INC., YOUNGWOOD, PA 15697.

REVISED & REPRINTED BY

CAI Technologies
Precision Mapping. Geospatial Solutions.
11 Pleasant Street, Littleton, NH 03561
800.322.4540 - www.cai-tech.com

LEGEND

AREA SURVEYED	Ac/s.f.	EXEMPT PROPERTY	E
AREA CALCULATED	AcC	SUBDIVISION LOT NO.	2
RECORD DIMENSION	100'	BLOCK NUMBER	A
SCALED DIMENSION	100'S	BUILDING	
MATCH LINE	M.L.	RIGHT OF WAY/ACCESS	R/W
WATER	-W-	COMMON OWNERSHIP	OR
		WETLANDS	

SCALE: 1" = 200'

FEET 200 100 0 200 400 600

REVISED TO: JULY 1, 2025

PROPERTY MAPS

OXFORD

MASSACHUSETTS

N

MAP NO.

33

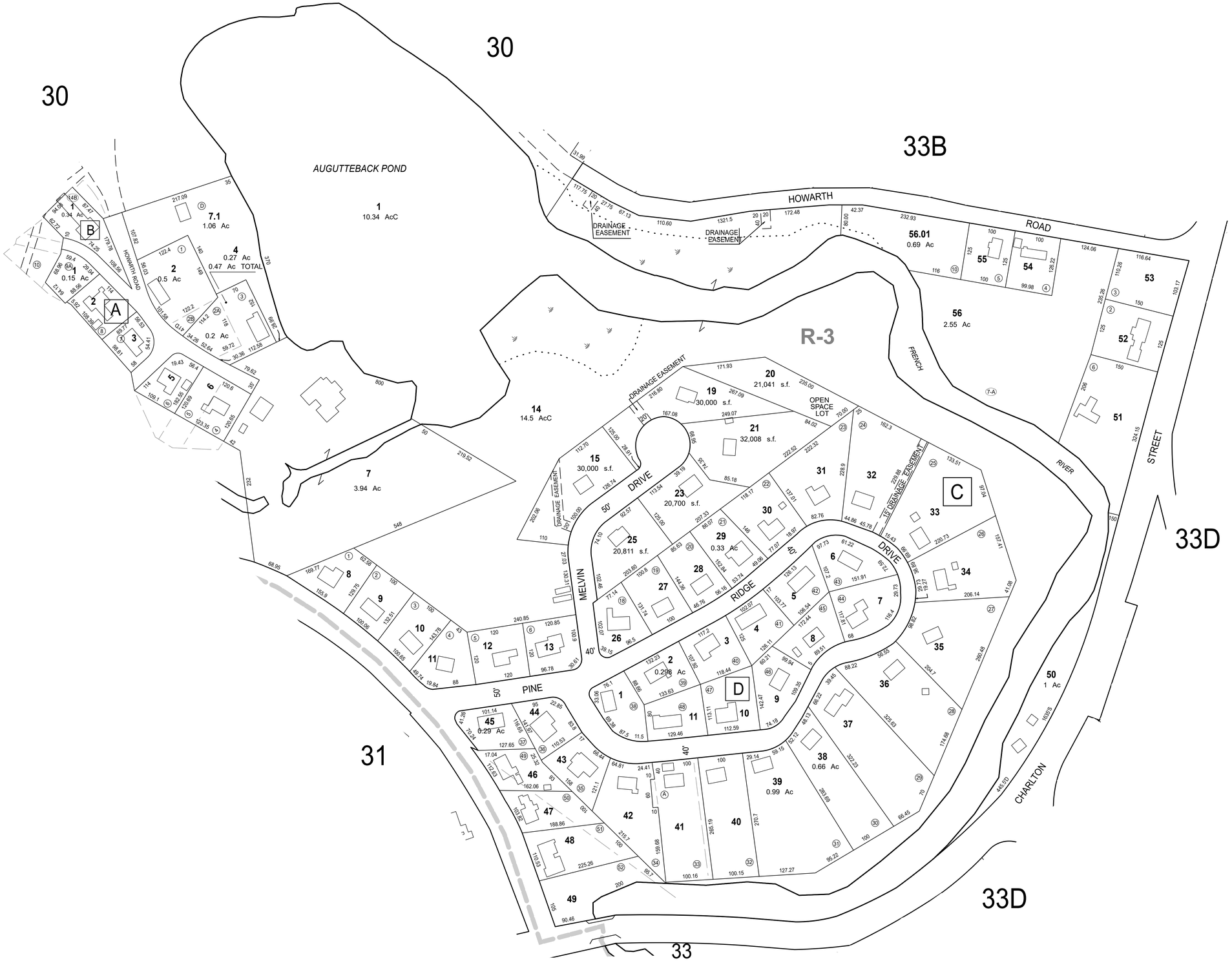

33A-C-3 DROPPED 2009

ZONING LEGEND

R-1	RURAL RESIDENTIAL DISTRICT
R-2	SUBURBAN DISTRICT
R-3	RESIDENTIAL DISTRICT
R-4	MULTI-FAMILY DISTRICT
CB	CENTRAL BUSINESS DISTRICT
GB	GENERAL BUSINESS DISTRICT
OP	OFFICE & PROFESSIONAL DISTRICT
HI	HIGHWAY INTERCHANGE DISTRICT
CP	CENTRAL PROFESSIONAL DISTRICT
LI	LIGHT INDUSTRIAL DISTRICT
I	INDUSTRIAL DISTRICT
AD	AIRPORT DISTRICT OVERLAY
C	CONSERVATION DISTRICT

THIS MAP IS FOR ASSESSMENT AND PLANNING PURPOSES ONLY. IT IS NOT TO BE USED FOR DESCRIPTION, CONVEYANCE, OR DETERMINATION OF LEGAL TITLE.

ORIGINAL MAPS WERE PREPARED BY GENERAL MAPPING INC., YOUNGWOOD, PA 15697.

REVISED & REPRINTED BY

CAI Technologies
Precision Mapping. Geospatial Solutions.
11 Pleasant Street, Littleton, NH 03561
800.322.4540 - www.cai-tech.com

LEGEND

AREA SURVEYED	Ac/s.f.	EXEMPT PROPERTY	E
AREA CALCULATED	AcC	SUBDIVISION LOT NO.	2
RECORD DIMENSION	100'	BLOCK NUMBER	A
SCALED DIMENSION	100'S	BUILDING	
MATCH LINE	M.L.	RIGHT OF WAY/ACCESS	ROW
WATER	-W-	COMMON OWNERSHIP	OR
		WETLANDS	

SCALE: 1" = 100'

FEET 100 50 0 100 200 300

REVISED TO: JULY 1, 2025

PROPERTY MAPS

OXFORD

MASSACHUSETTS

MAP NO.

33A

33B-A-47	DROPPED	1984
33B-B-6	DROPPED	1981
33B-A-32	DROPPED	1986
33B-A-21	DROPPED	1985
33B-A-26	DROPPED	1985
33B-A-39	DROPPED	1985
33B-A-46.401	DROPPED	2007
33B-A-46.428	DROPPED	2007
33B-A-46.426 (EASEMENT)	DROPPED	2008
33B-A-46.427 (EASEMENT)	DROPPED	2008
33B-A-46.031	ADDED	2009
33B-A-46.01	DROPPED	2009
33B-A-46.02	DROPPED	2009
33B-A-46.04	DROPPED	2009
33B-A-46.019	DROPPED	2009

ZONING LEGEND

R-1	RURAL RESIDENTIAL DISTRICT
R-2	SUBURBAN DISTRICT
R-3	RESIDENTIAL DISTRICT
R-4	MULTI-FAMILY DISTRICT
CB	CENTRAL BUSINESS DISTRICT
GB	GENERAL BUSINESS DISTRICT
OP	OFFICE & PROFESSIONAL DISTRICT
HI	HIGHWAY INTERCHANGE DISTRICT
CP	CENTRAL PROFESSIONAL DISTRICT
LI	LIGHT INDUSTRIAL DISTRICT
I	INDUSTRIAL DISTRICT
AD	AIRPORT DISTRICT OVERLAY
C	CONSERVATION DISTRICT

THIS MAP IS FOR ASSESSMENT AND PLANNING PURPOSES ONLY. IT IS NOT TO BE USED FOR DESCRIPTION, CONVEYANCE, OR DETERMINATION OF LEGAL TITLE.

ORIGINAL MAPS WERE PREPARED BY GENERAL MAPPING INC., YOUNGWOOD, PA 15697.

REVISED & REPRINTED BY

CAI Technologies
Precision Mapping. Geospatial Solutions.
11 Pleasant Street, Littleton, NH 03561
800.322.4540 - www.cai-tech.com

LEGEND

AREA SURVEYED - - - - - - - - - - - - - - - - Ac/s.f.
AREA CALCULATED - - - - - - - - - - - - - - AcC
RECORD DIMENSION - - - - - - - - - - - - - - 100'
SCALED DIMENSION - - - - - - - - - - - - - - 100'S
MATCH LINE - - - - - - - - - - - - - - - - M.L.
WATER -W-

EXEMPT PROPERTY - - - - - - - - - - - - - - E
SUBDIVISION LOT NO. - - - - - - - - - - - - 2
BLOCK NUMBER - - - - - - - - - - - - - - - A
BUILDING - - - - - - - - - - - - - - -
RIGHT OF WAY/ACCESS - - - - - - - - - - ROW
COMMON OWNERSHIP - - - - - - - - - - - - OR
WETLANDS - - - - - - - - - - - - - - - - -

SCALE: 1" = 100'

FEET 100 50 0 100 200 300

REVISED TO: JULY 1, 2025

PROPERTY MAPS

OXFORD

MASSACHUSETTS

N

MAP NO.

33B

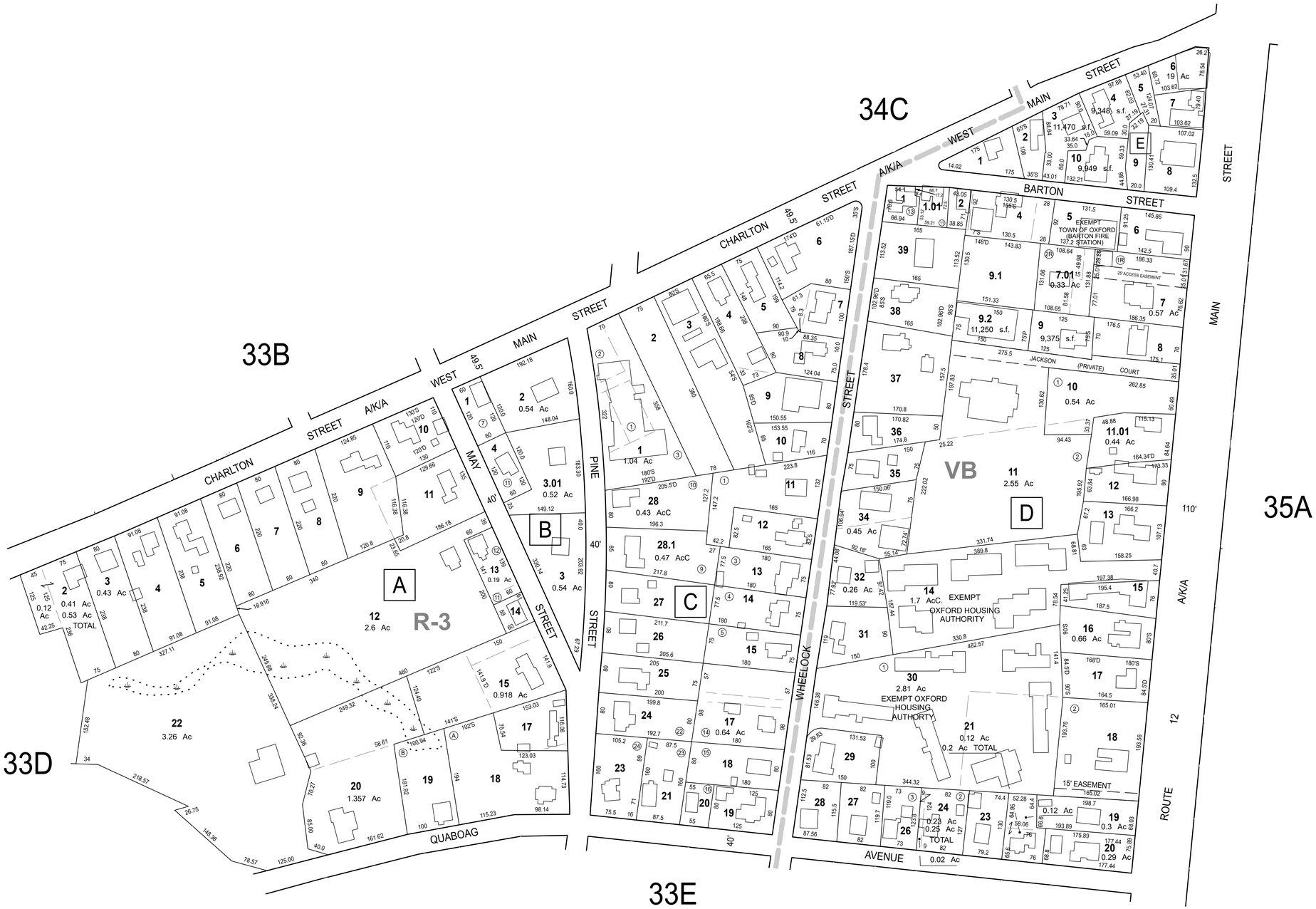

33C-D-3	DROPPED	1981
33C-C-22	DROPPED	1984
33C-D-1.1	DROPPED	1984
33C-A-1	DROPPED	1985
33C-D-22	DROPPED	1985
33C-D-25	DROPPED	1985
33C-A-21	DROPPED	1994
33C-A-16	DROPPED	1994
33C-D-33	DROPPED	2009

ZONING LEGEND

R-1	RURAL RESIDENTIAL DISTRICT
R-2	SUBURBAN DISTRICT
R-3	RESIDENTIAL DISTRICT
R-4	MULTI-FAMILY DISTRICT
CB	CENTRAL BUSINESS DISTRICT
GB	GENERAL BUSINESS DISTRICT
OP	OFFICE & PROFESSIONAL DISTRICT
HI	HIGHWAY INTERCHANGE DISTRICT
CP	CENTRAL PROFESSIONAL DISTRICT
LI	LIGHT INDUSTRIAL DISTRICT
I	INDUSTRIAL DISTRICT
AD	AIRPORT DISTRICT OVERLAY
C	CONSERVATION DISTRICT

THIS MAP IS FOR ASSESSMENT AND PLANNING PURPOSES ONLY. IT IS NOT TO BE USED FOR DESCRIPTION, CONVEYANCE, OR DETERMINATION OF LEGAL TITLE.

ORIGINAL MAPS WERE PREPARED BY GENERAL MAPPING INC., YOUNGWOOD, PA 15697.

REVISED & REPRINTED BY
CAI Technologies
Precision Mapping. Geospatial Solutions.
11 Pleasant Street, Littleton, NH 03561
800.322.4540 - www.cai-tech.com

LEGEND

AREA SURVEYED - Ac/s.f.
AREA CALCULATED - AcC
RECORD DIMENSION - 100'
SCALED DIMENSION - 100'S
MATCH LINE - M.L.
WATER - -W-
EXEMPT PROPERTY - E
SUBDIVISION LOT NO. - 2
BLOCK NUMBER - A
BUILDING
RIGHT OF WAY/ACCESS - R/W
COMMON OWNERSHIP - OR
WETLANDS

SCALE: 1" = 100'

FEET 100 50 0 100 200 300

REVISED TO: JULY 1, 2025

PROPERTY MAPS

OXFORD

MASSACHUSETTS

N

MAP NO.

33C

33D-C-29	DROPPED 1984
33D-C-13	DROPPED 1984
33D-C-28	DROPPED 1985
33D-C-15	DROPPED 1985
33D-C-18	DROPPED 1985
33D-C-23	DROPPED 1985
33D-C-35	DROPPED 1985

ZONING LEGEND

R-1	RURAL RESIDENTIAL DISTRICT
R-2	SUBURBAN DISTRICT
R-3	RESIDENTIAL DISTRICT
R-4	MULTI-FAMILY DISTRICT
CB	CENTRAL BUSINESS DISTRICT
GB	GENERAL BUSINESS DISTRICT
OP	OFFICE & PROFESSIONAL DISTRICT
HI	HIGHWAY INTERCHANGE DISTRICT
CP	CENTRAL PROFESSIONAL DISTRICT
LI	LIGHT INDUSTRIAL DISTRICT
I	INDUSTRIAL DISTRICT
AD	AIRPORT DISTRICT OVERLAY
C	CONSERVATION DISTRICT

THIS MAP IS FOR ASSESSMENT AND PLANNING PURPOSES ONLY. IT IS NOT TO BE USED FOR DESCRIPTION, CONVEYANCE, OR DETERMINATION OF LEGAL TITLE.

ORIGINAL MAPS WERE PREPARED BY GENERAL MAPPING INC., YOUNGWOOD, PA 15697.

REVISED & REPRINTED BY

CAI Technologies
Precision Mapping. Geospatial Solutions.
11 Pleasant Street, Littleton, NH 03561
800.322.4540 - www.cai-tech.com

LEGEND

AREA SURVEYED	Ac/s.f.	EXEMPT PROPERTY	E
AREA CALCULATED	AcC	SUBDIVISION LOT NO.	2
RECORD DIMENSION	100'	BLOCK NUMBER	A
SCALED DIMENSION	100'S	BUILDING	
MATCH LINE	M.L.	RIGHT OF WAY/ACCESS	ROW
WATER	-W-	COMMON OWNERSHIP	OR
		WETLANDS	

SCALE: 1" = 100'

FEET 100 50 0 100 200 300

REVISED TO: JULY 1, 2025

PROPERTY MAPS

OXFORD

MASSACHUSETTS

N

MAP NO.

33D

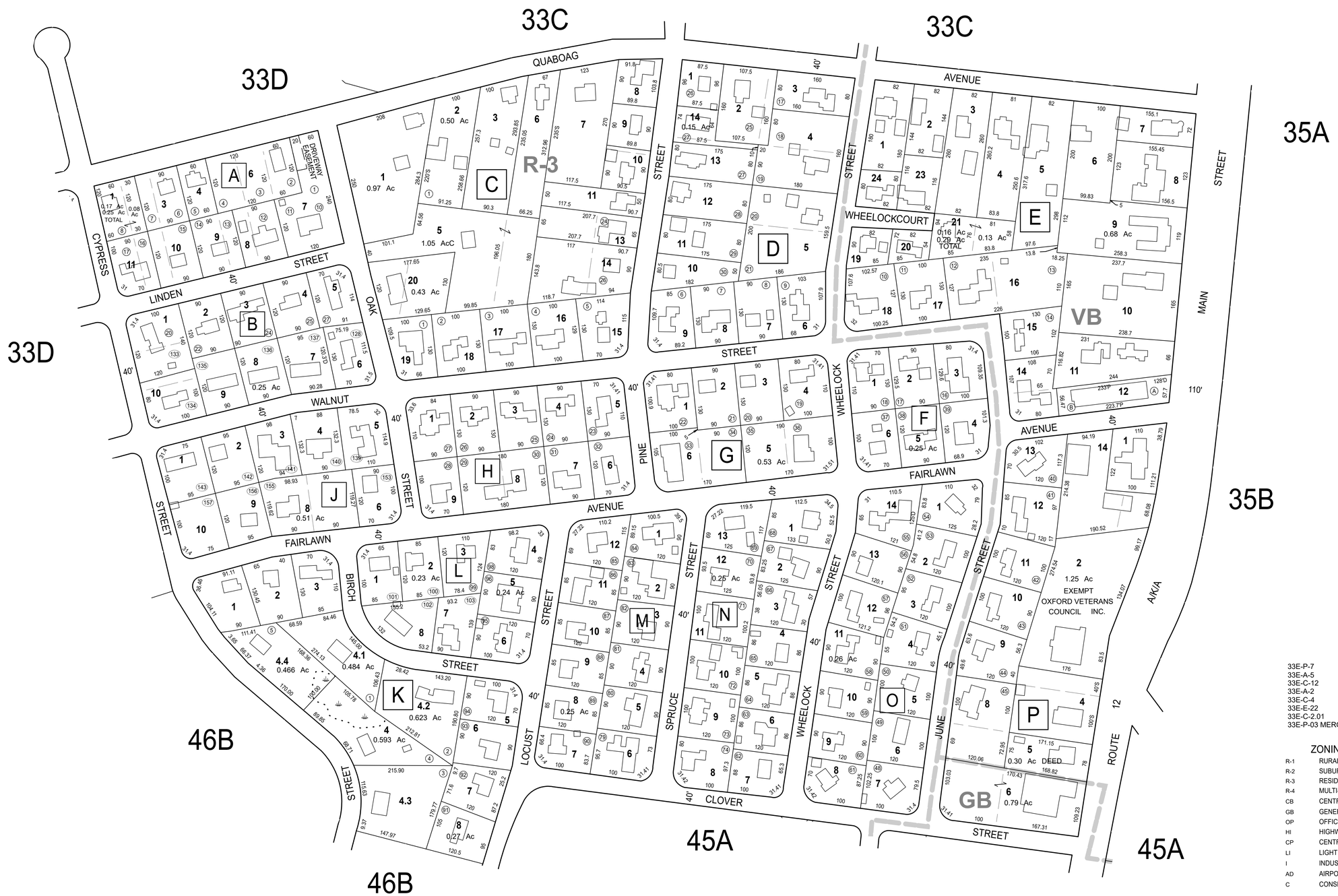

33E-P-7	DROPPED	1977
33E-A-5	DROPPED	1986
33E-C-12	DROPPED	1987
33E-A-2	DROPPED	1985
33E-C-4	DROPPED	1985
33E-E-22	DROPPED	1985
33E-C-2.01	DROPPED	1994
33E-P-03 MERGED W/P-04		2005

ZONING LEGEND

R-1	RURAL RESIDENTIAL DISTRICT
R-2	SUBURBAN DISTRICT
R-3	RESIDENTIAL DISTRICT
R-4	MULTI-FAMILY DISTRICT
CB	CENTRAL BUSINESS DISTRICT
GB	GENERAL BUSINESS DISTRICT
OP	OFFICE & PROFESSIONAL DISTRICT
HI	HIGHWAY INTERCHANGE DISTRICT
CP	CENTRAL PROFESSIONAL DISTRICT
LI	LIGHT INDUSTRIAL DISTRICT
I	INDUSTRIAL DISTRICT
AD	AIRPORT DISTRICT OVERLAY
C	CONSERVATION DISTRICT

THIS MAP IS FOR ASSESSMENT AND PLANNING PURPOSES ONLY. IT IS NOT TO BE USED FOR DESCRIPTION, CONVEYANCE, OR DETERMINATION OF LEGAL TITLE.

ORIGINAL MAPS WERE PREPARED BY GENERAL MAPPING INC., YOUNGWOOD, PA 15697.

REVISED & REPRINTED BY

CAI Technologies
Precision Mapping. Geospatial Solutions.
11 Pleasant Street, Littleton, NH 03561
800.322.4540 - www.cai-tech.com

LEGEND

AREA SURVEYED	Ac/s.f.	EXEMPT PROPERTY	E
AREA CALCULATED	AcC	SUBDIVISION LOT NO.	2
RECORD DIMENSION	100'	BLOCK NUMBER	A
SCALED DIMENSION	100'S	BUILDING	
MATCH LINE	M.L.	RIGHT OF WAY/ACCESS	R/W
WATER	-W-	COMMON OWNERSHIP	OR
		WETLANDS	

SCALE: 1" = 100'

FEET 100 50 0 100 200 300

REVISED TO: JULY 1, 2025

PROPERTY MAPS

OXFORD

MASSACHUSETTS

N

MAP NO.

33E

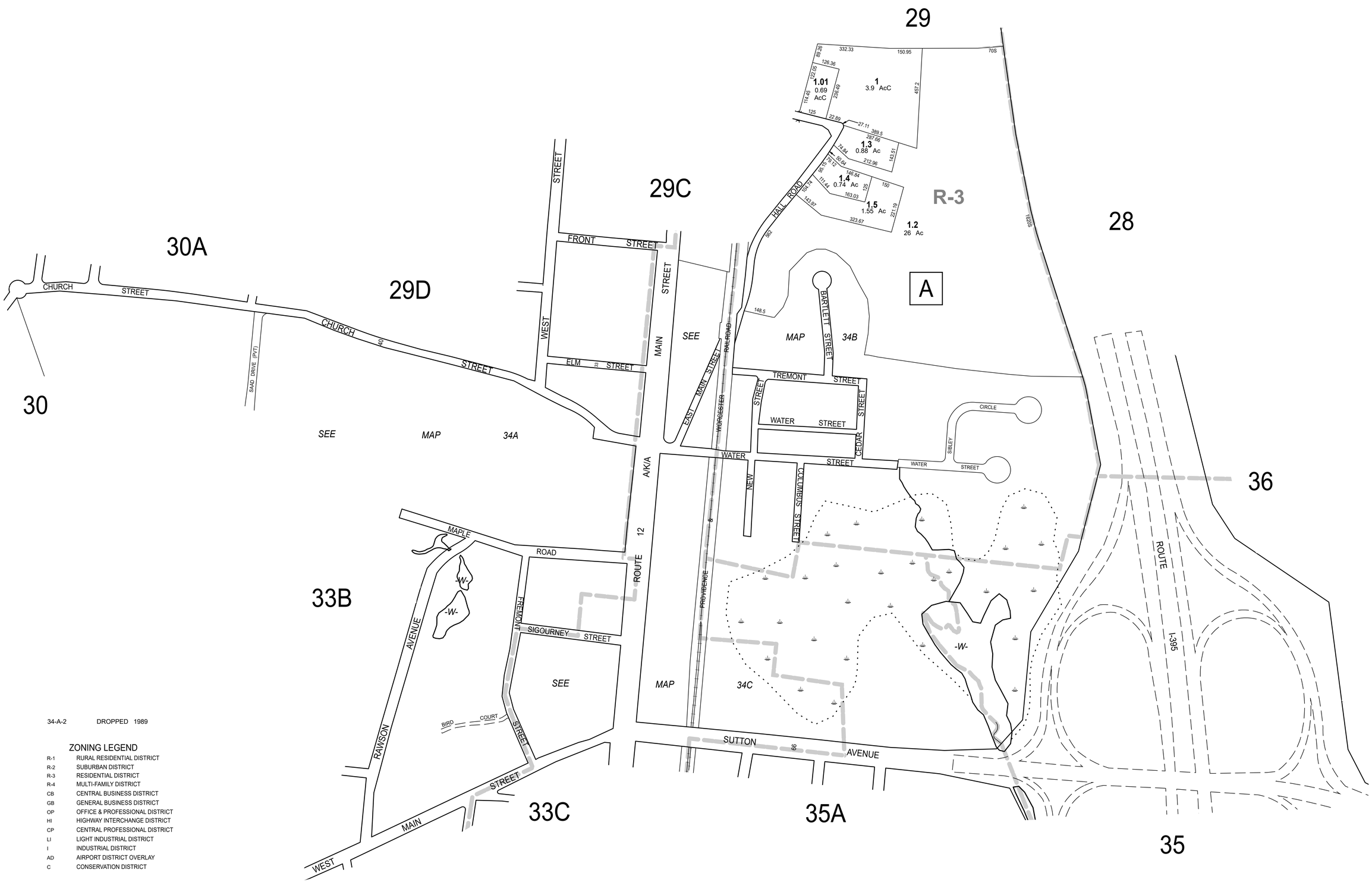

34-A-2 DROPPED 1989

ZONING LEGEND

R-1	RURAL RESIDENTIAL DISTRICT
R-2	SUBURBAN DISTRICT
R-3	RESIDENTIAL DISTRICT
R-4	MULTI-FAMILY DISTRICT
CB	CENTRAL BUSINESS DISTRICT
GB	GENERAL BUSINESS DISTRICT
OP	OFFICE & PROFESSIONAL DISTRICT
HI	HIGHWAY INTERCHANGE DISTRICT
CP	CENTRAL PROFESSIONAL DISTRICT
LI	LIGHT INDUSTRIAL DISTRICT
I	INDUSTRIAL DISTRICT
AD	AIRPORT DISTRICT OVERLAY
C	CONSERVATION DISTRICT

THIS MAP IS FOR ASSESSMENT AND PLANNING PURPOSES ONLY. IT IS NOT TO BE USED FOR DESCRIPTION, CONVEYANCE, OR DETERMINATION OF LEGAL TITLE.

ORIGINAL MAPS WERE PREPARED BY GENERAL MAPPING INC., YOUNGWOOD, PA 15697.

REVISED & REPRINTED BY

CAI Technologies
Precision Mapping. Geospatial Solutions.
11 Pleasant Street, Littleton, NH 03561
800.322.4540 - www.cai-tech.com

LEGEND

AREA SURVEYED	Ac/s.f.	EXEMPT PROPERTY	E
AREA CALCULATED	AcC	SUBDIVISION LOT NO.	2
RECORD DIMENSION	100'	BLOCK NUMBER	A
SCALED DIMENSION	100'S	BUILDING	
MATCH LINE	M.L.	RIGHT OF WAY/ACCESS	ROW
WATER	-W-	COMMON OWNERSHIP	OR
		WETLANDS	

SCALE: 1" = 200'

FEET 200 100 0 200 400 600

REVISED TO: JULY 1, 2025

PROPERTY MAPS

OXFORD

MASSACHUSETTS

N

MAP NO. 34

ZONING LEGEND

R-1	RURAL RESIDENTIAL DISTRICT
R-2	SUBURBAN DISTRICT
R-3	RESIDENTIAL DISTRICT
R-4	MULTI-FAMILY DISTRICT
CB	CENTRAL BUSINESS DISTRICT
GB	GENERAL BUSINESS DISTRICT
OP	OFFICE & PROFESSIONAL DISTRICT
HI	HIGHWAY INTERCHANGE DISTRICT
CP	CENTRAL PROFESSIONAL DISTRICT
LI	LIGHT INDUSTRIAL DISTRICT
I	INDUSTRIAL DISTRICT
AD	AIRPORT DISTRICT OVERLAY
C	CONSERVATION DISTRICT

34A-A-15	DROPPED 1985
34A-C-12	DROPPED 1985
34A-C-16.3	DROPPED 1988
34A-C-4	DROPPED 1987

THIS MAP IS FOR ASSESSMENT AND PLANNING PURPOSES ONLY. IT IS NOT TO BE USED FOR DESCRIPTION, CONVEYANCE, OR DETERMINATION OF LEGAL TITLE.

ORIGINAL MAPS WERE PREPARED BY GENERAL MAPPING INC., YOUNGWOOD, PA 15697.

REVISED & REPRINTED BY
CAI Technologies
Precision Mapping. Geospatial Solutions.
11 Pleasant Street, Littleton, NH 03561
800.322.4540 - www.cai-tech.com

LEGEND

AREA SURVEYED	Ac/s.f.	EXEMPT PROPERTY	E
AREA CALCULATED	AcC	SUBDIVISION LOT NO.	2
RECORD DIMENSION	100'	BLOCK NUMBER	A
SCALED DIMENSION	100'S	BUILDING	
MATCH LINE	M.L.	RIGHT OF WAY/ACCESS	R/W
WATER	-W-	COMMON OWNERSHIP	OR
		WETLANDS	

SCALE: 1" = 100'

FEET 100 50 0 100 200 300

REVISED TO: JULY 1, 2025

PROPERTY MAPS

OXFORD

MASSACHUSETTS

N

MAP NO.

34A

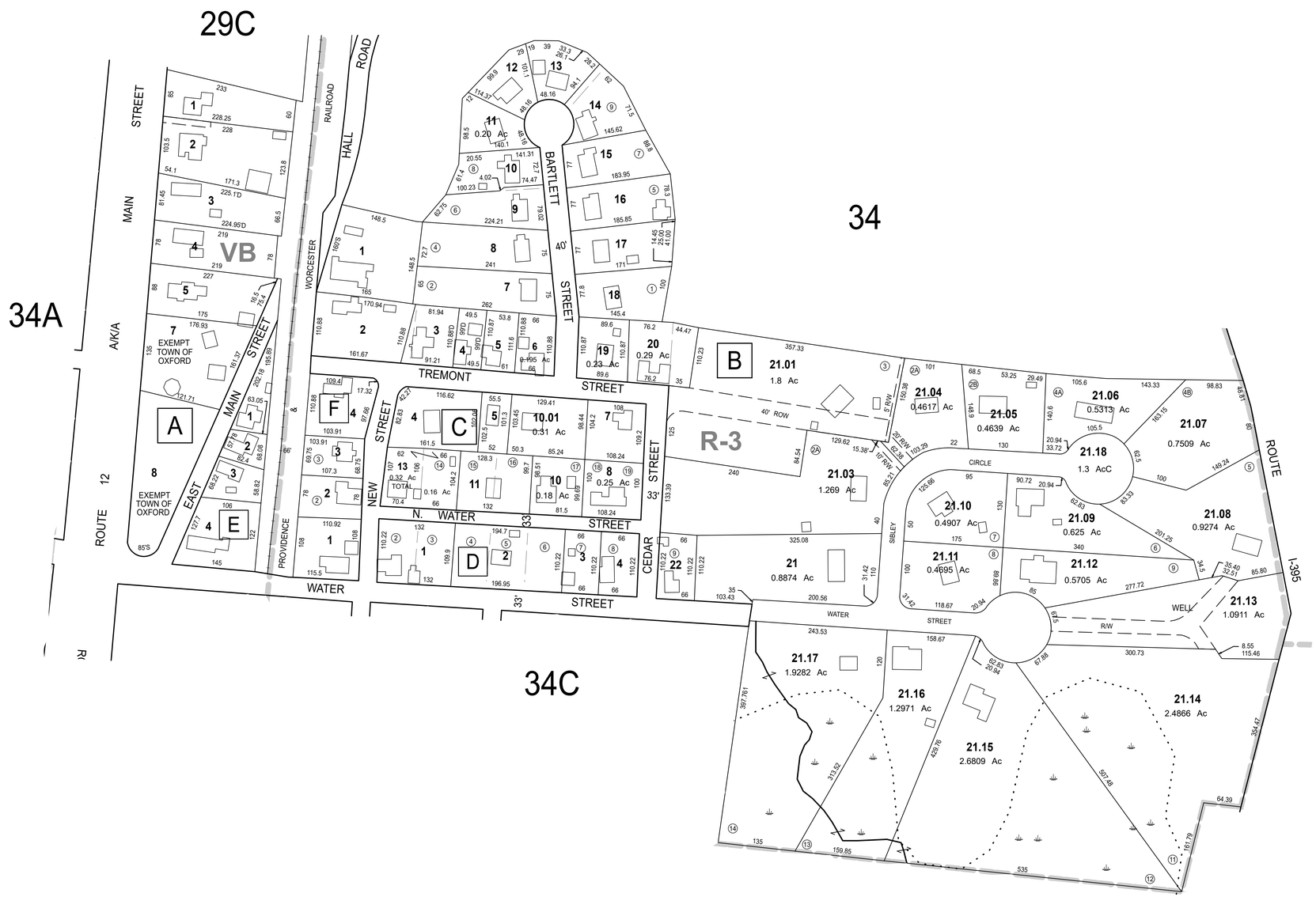

34B-C-1	DROPPED	1976
34B-C-2	DROPPED	1976
34B-C-3	DROPPED	1976
34B-C-6, 9	DROPPED	1984
34B-A-6	DROPPED	1984
34B-C-12	DROPPED	1985

ZONING LEGEND

R-1	RURAL RESIDENTIAL DISTRICT
R-2	SUBURBAN DISTRICT
R-3	RESIDENTIAL DISTRICT
R-4	MULTI-FAMILY DISTRICT
CB	CENTRAL BUSINESS DISTRICT
GB	GENERAL BUSINESS DISTRICT
OP	OFFICE & PROFESSIONAL DISTRICT
HI	HIGHWAY INTERCHANGE DISTRICT
CP	CENTRAL PROFESSIONAL DISTRICT
LI	LIGHT INDUSTRIAL DISTRICT
I	INDUSTRIAL DISTRICT
AD	AIRPORT DISTRICT OVERLAY
C	CONSERVATION DISTRICT

THIS MAP IS FOR ASSESSMENT AND PLANNING PURPOSES ONLY. IT IS NOT TO BE USED FOR DESCRIPTION, CONVEYANCE, OR DETERMINATION OF LEGAL TITLE.

ORIGINAL MAPS WERE PREPARED BY GENERAL MAPPING INC., YOUNGWOOD, PA 15697.

REVISED & REPRINTED BY

CAI Technologies
Precision Mapping. Geospatial Solutions.
11 Pleasant Street, Littleton, NH 03561
800.322.4540 - www.cai-tech.com

LEGEND

AREA SURVEYED	Ac/s.f.	EXEMPT PROPERTY	E
AREA CALCULATED	AcC	SUBDIVISION LOT NO.	2
RECORD DIMENSION	100'	BLOCK NUMBER	A
SCALED DIMENSION	100'S	BUILDING	
MATCH LINE	M.L.	RIGHT OF WAY/ACCESS	R/W
WATER	-W-	COMMON OWNERSHIP	OR
		WETLANDS	

SCALE: 1" = 100'

FEET 100 50 0 100 200 300

REVISED TO: JULY 1, 2025

PROPERTY MAPS

OXFORD

MASSACHUSETTS

N

MAP NO.

34B

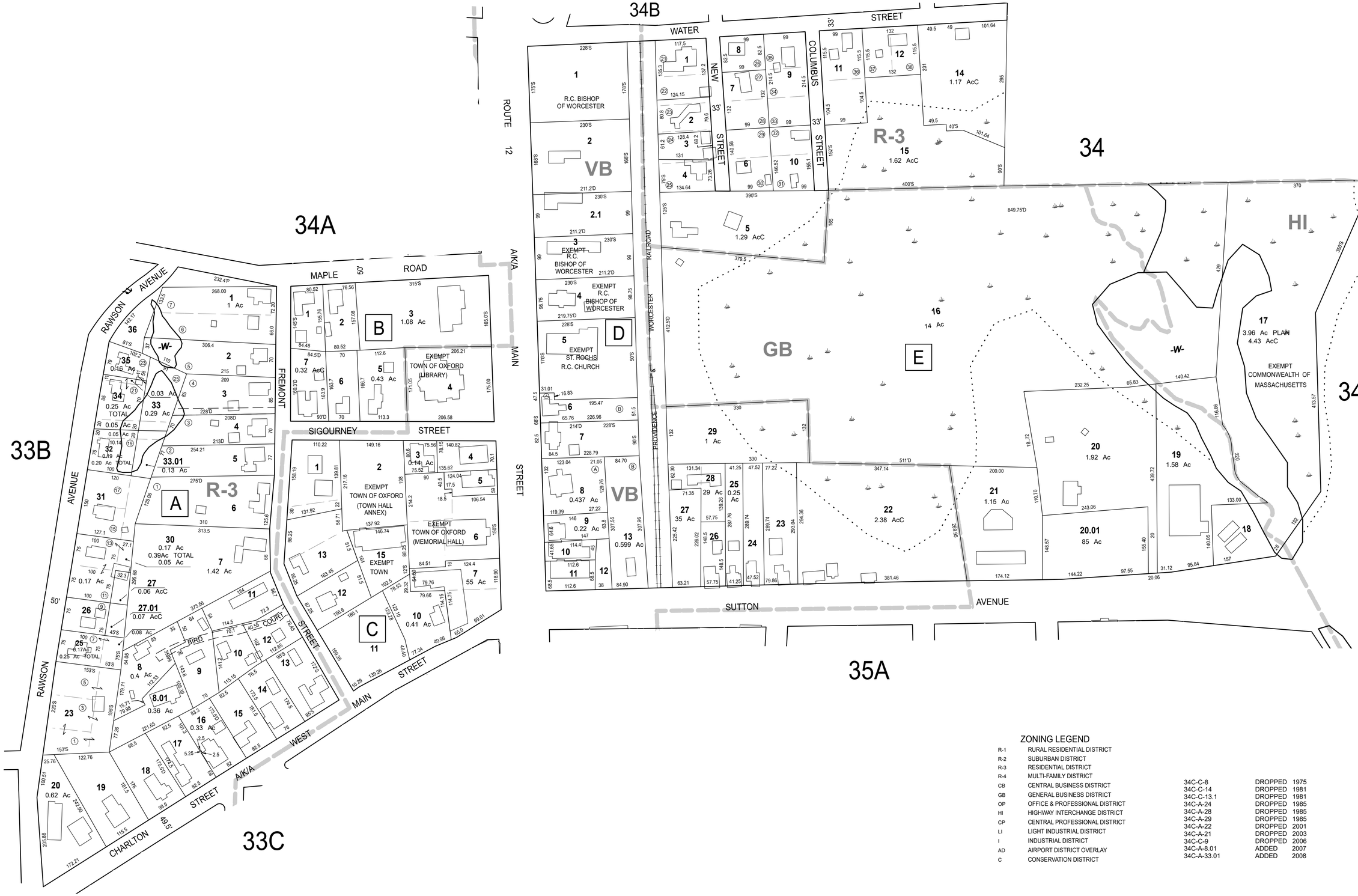

ZONING LEGEND

R-1	RURAL RESIDENTIAL DISTRICT
R-2	SUBURBAN DISTRICT
R-3	RESIDENTIAL DISTRICT
R-4	MULTI-FAMILY DISTRICT
CB	CENTRAL BUSINESS DISTRICT
GB	GENERAL BUSINESS DISTRICT
OP	OFFICE & PROFESSIONAL DISTRICT
HI	HIGHWAY INTERCHANGE DISTRICT
CP	CENTRAL PROFESSIONAL DISTRICT
LI	LIGHT INDUSTRIAL DISTRICT
I	INDUSTRIAL DISTRICT
AD	AIRPORT DISTRICT OVERLAY
C	CONSERVATION DISTRICT

34C-C-8	DROPPED	1975
34C-C-14	DROPPED	1981
34C-C-13.1	DROPPED	1981
34C-A-24	DROPPED	1985
34C-A-28	DROPPED	1985
34C-A-29	DROPPED	1985
34C-A-22	DROPPED	2001
34C-A-21	DROPPED	2003
34C-C-9	DROPPED	2006
34C-A-8.01	ADDED	2007
34C-A-33.01	ADDED	2008

THIS MAP IS FOR ASSESSMENT AND PLANNING PURPOSES ONLY. IT IS NOT TO BE USED FOR DESCRIPTION, CONVEYANCE, OR DETERMINATION OF LEGAL TITLE.

ORIGINAL MAPS WERE PREPARED BY GENERAL MAPPING INC., YOUNGWOOD, PA 15697.

REVISED & REPRINTED BY
CAI Technologies
Precision Mapping. Geospatial Solutions.
11 Pleasant Street, Littleton, NH 03561
800.322.4540 - www.cai-tech.com

LEGEND

AREA SURVEYED	Ac/s.f.	EXEMPT PROPERTY	E
AREA CALCULATED	AcC	SUBDIVISION LOT NO.	2
RECORD DIMENSION	100'	BLOCK NUMBER	A
SCALED DIMENSION	100'S	BUILDING	
MATCH LINE	M.L.	RIGHT OF WAY/ACCESS	ROW
WATER	-W-	COMMON OWNERSHIP	OR
		WETLANDS	

SCALE: 1" = 100'

FEET 100 50 0 100 200 300

REVISED TO: JULY 1, 2025

PROPERTY MAPS

OXFORD

MASSACHUSETTS

N

MAP NO.

34C

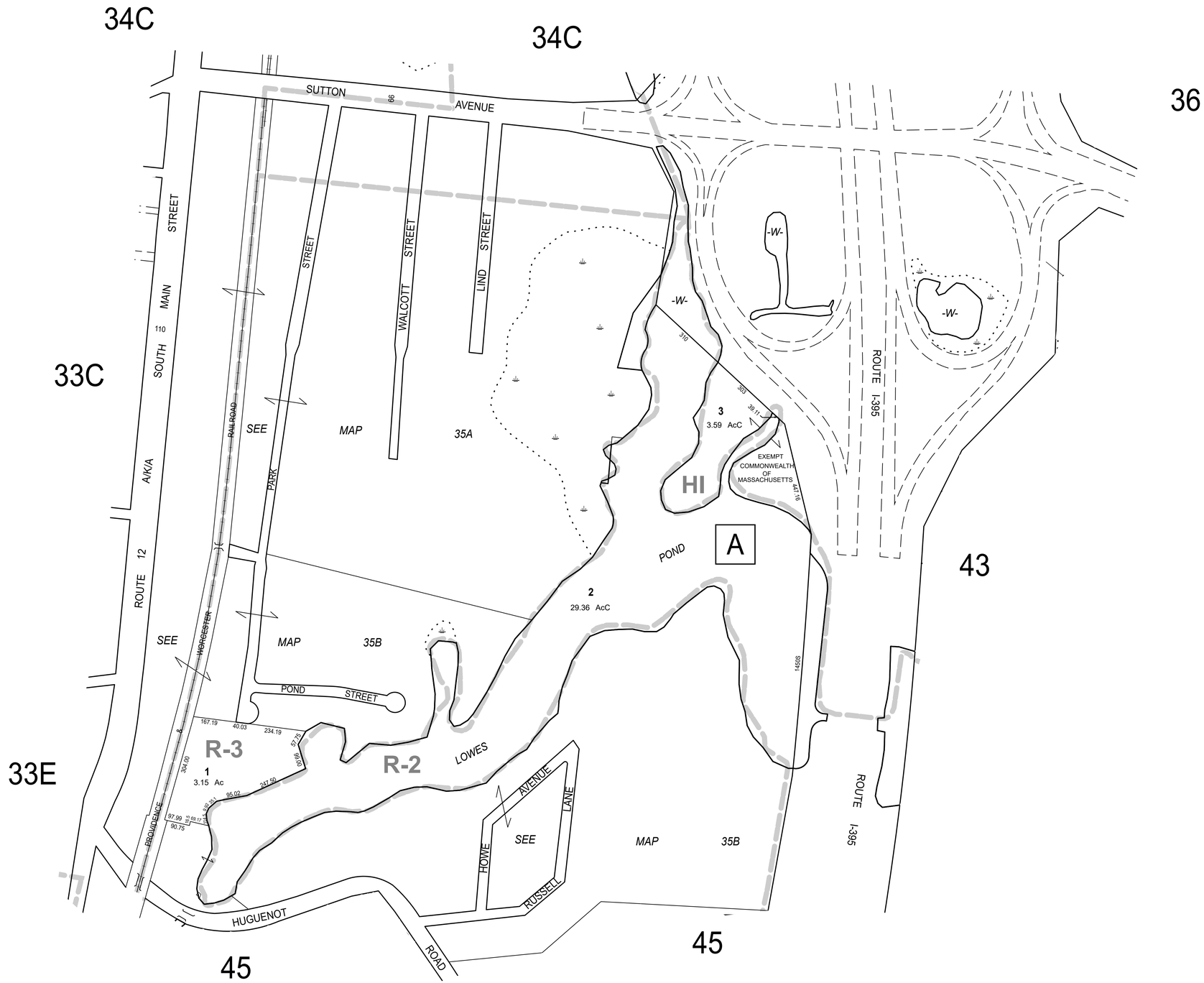

ZONING LEGEND

R-1	RURAL RESIDENTIAL DISTRICT
R-2	SUBURBAN DISTRICT
R-3	RESIDENTIAL DISTRICT
R-4	MULTI-FAMILY DISTRICT
CB	CENTRAL BUSINESS DISTRICT
GB	GENERAL BUSINESS DISTRICT
OP	OFFICE & PROFESSIONAL DISTRICT
HI	HIGHWAY INTERCHANGE DISTRICT
CP	CENTRAL PROFESSIONAL DISTRICT
LI	LIGHT INDUSTRIAL DISTRICT
I	INDUSTRIAL DISTRICT
AD	AIRPORT DISTRICT OVERLAY
C	CONSERVATION DISTRICT

THIS MAP IS FOR ASSESSMENT AND PLANNING PURPOSES ONLY. IT IS NOT TO BE USED FOR DESCRIPTION, CONVEYANCE, OR DETERMINATION OF LEGAL TITLE.

ORIGINAL MAPS WERE PREPARED BY GENERAL MAPPING INC., YOUNGWOOD, PA 15697.

REVISED & REPRINTED BY

CAI Technologies
Precision Mapping. Geospatial Solutions.
11 Pleasant Street, Littleton, NH 03561
800.322.4540 - www.cai-tech.com

LEGEND

AREA SURVEYED	Ac/s.f.	EXEMPT PROPERTY	E
AREA CALCULATED	AcC	SUBDIVISION LOT NO.	2
RECORD DIMENSION	100'	BLOCK NUMBER	A
SCALED DIMENSION	100'S	BUILDING	
MATCH LINE	M.L.	RIGHT OF WAY/ACCESS	ROW
WATER	-W-	COMMON OWNERSHIP	OR
		WETLANDS	

SCALE: 1" = 200'

FEET 200 100 0 200 400 600

REVISED TO: JULY 1, 2025

PROPERTY MAPS

OXFORD

MASSACHUSETTS

N

MAP NO.

35

35A-C-21	DROPPED	1981
35A-C-38	DROPPED	1982
35A-A-6.1	DROPPED	1984
35A-C-47	DROPPED	1984
35A-C-48	DROPPED	1987
35A-C-54	DROPPED	1987
35A-A-3	DROPPED	1985
35A-A-4	DROPPED	1985
35-A-B-11	DROPPED	1985

ZONING LEGEND

R-1	RURAL RESIDENTIAL DISTRICT
R-2	SUBURBAN DISTRICT
R-3	RESIDENTIAL DISTRICT
R-4	MULTI-FAMILY DISTRICT
CB	CENTRAL BUSINESS DISTRICT
GB	GENERAL BUSINESS DISTRICT
OP	OFFICE & PROFESSIONAL DISTRICT
HI	HIGHWAY INTERCHANGE DISTRICT
CP	CENTRAL PROFESSIONAL DISTRICT
LI	LIGHT INDUSTRIAL DISTRICT
I	INDUSTRIAL DISTRICT
AD	AIRPORT DISTRICT OVERLAY
C	CONSERVATION DISTRICT

THIS MAP IS FOR ASSESSMENT AND PLANNING PURPOSES ONLY. IT IS NOT TO BE USED FOR DESCRIPTION, CONVEYANCE, OR DETERMINATION OF LEGAL TITLE.

ORIGINAL MAPS WERE PREPARED BY GENERAL MAPPING INC., YOUNGWOOD, PA 15697.

REVISED & REPRINTED BY

CAI Technologies
Precision Mapping. Geospatial Solutions.
11 Pleasant Street, Littleton, NH 03561
800.322.4540 - www.cai-tech.com

LEGEND

AREA SURVEYED	Ac/s.f.	EXEMPT PROPERTY	E
AREA CALCULATED	AcC	SUBDIVISION LOT NO.	2
RECORD DIMENSION	100'	BLOCK NUMBER	A
SCALED DIMENSION	100'S	BUILDING	
MATCH LINE	M.L.	RIGHT OF WAY/ACCESS	ROW
WATER	-W-	COMMON OWNERSHIP	OR
		WETLANDS	

SCALE: 1" = 100'

FEET 100 50 0 100 200 300

REVISED TO: JULY 1, 2025

PROPERTY MAPS

OXFORD

MASSACHUSETTS

N

MAP NO.

35A

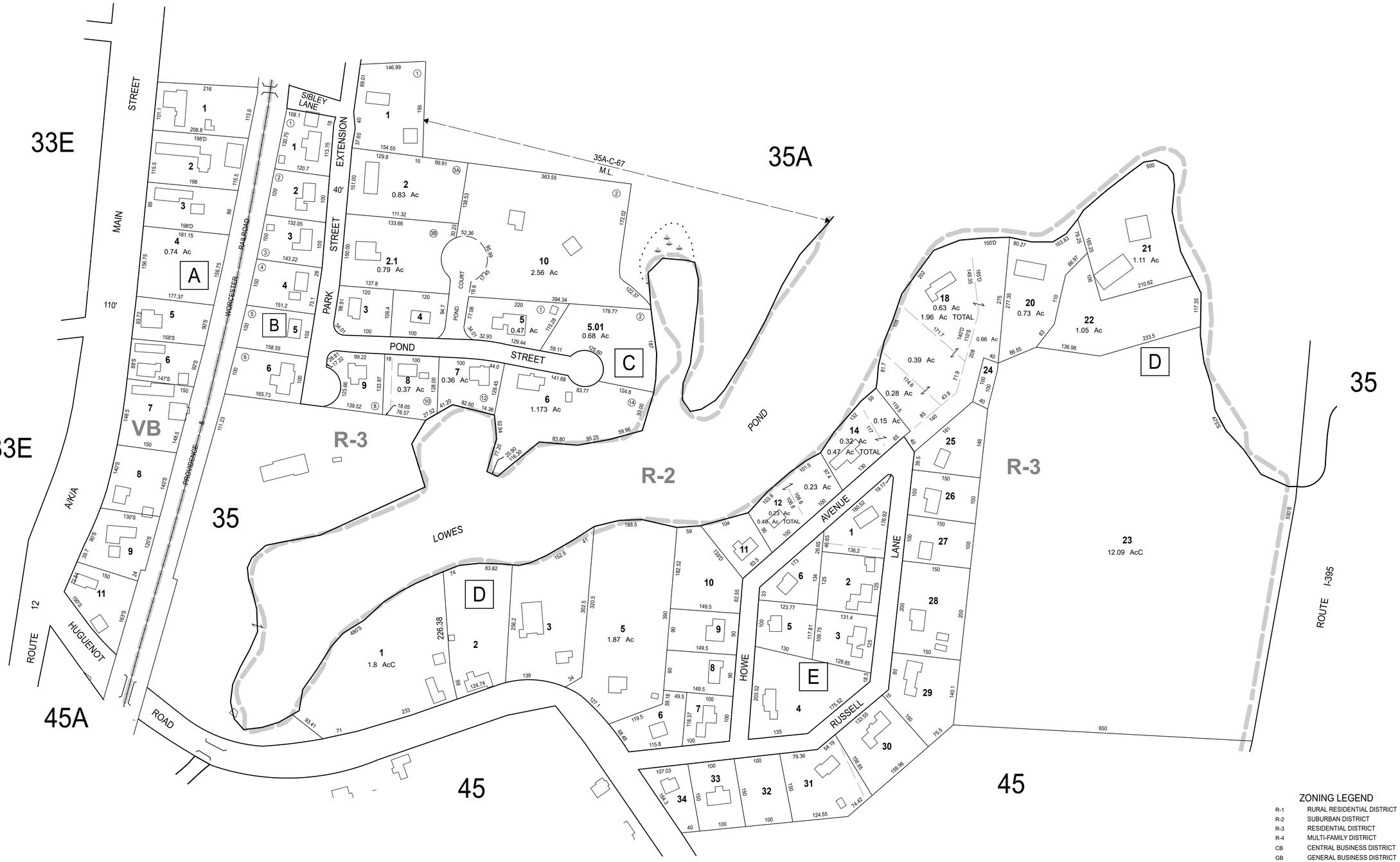

ZONING LEGEND

R-1	RURAL RESIDENTIAL DISTRICT
R-2	SUBURBAN DISTRICT
R-3	RESIDENTIAL DISTRICT
R-4	MULTI-FAMILY DISTRICT
CB	CENTRAL BUSINESS DISTRICT
GB	GENERAL BUSINESS DISTRICT
OP	OFFICE & PROFESSIONAL DISTRICT
HI	HIGHWAY INTERCHANGE DISTRICT
CP	CENTRAL PROFESSIONAL DISTRICT
LI	LIGHT INDUSTRIAL DISTRICT
I	INDUSTRIAL DISTRICT
AD	AIRPORT DISTRICT OVERLAY
C	CONSERVATION DISTRICT

35B-A-10	DROPPED 1987
35B-D-13	DROPPED 1985
35B-D-15	DROPPED 1985
35B-D-16	DROPPED 1985
35B-D-17	DROPPED 1985
35B-D-19	DROPPED 1985
35B-D-4	DROPPED 1993

THIS MAP IS FOR ASSESSMENT AND PLANNING PURPOSES ONLY. IT IS NOT TO BE USED FOR DESCRIPTION, CONVEYANCE, OR DETERMINATION OF LEGAL TITLE.

ORIGINAL MAPS WERE PREPARED BY GENERAL MAPPING INC., YOUNGWOOD, PA 15697.

REVISED & REPRINTED BY

CAI Technologies
Precision Mapping. Geospatial Solutions.
11 Pleasant Street, Littleton, NH 03561
800.322.4540 - www.cai-tech.com

LEGEND

AREA SURVEYED	Ac/s.f.	EXEMPT PROPERTY	E
AREA CALCULATED	AcC	SUBDIVISION LOT NO.	2
RECORD DIMENSION	100'	BLOCK NUMBER	A
SCALED DIMENSION	100'S	BUILDING	
MATCH LINE	M.L.	RIGHT OF WAY/ACCESS	ROW
WATER	-W-	COMMON OWNERSHIP	OR
		WETLANDS	

SCALE: 1" = 100'

FEET 100 50 0 100 200 300

REVISED TO: JULY 1, 2025

PROPERTY MAPS

OXFORD

MASSACHUSETTS

N

MAP NO.

35B

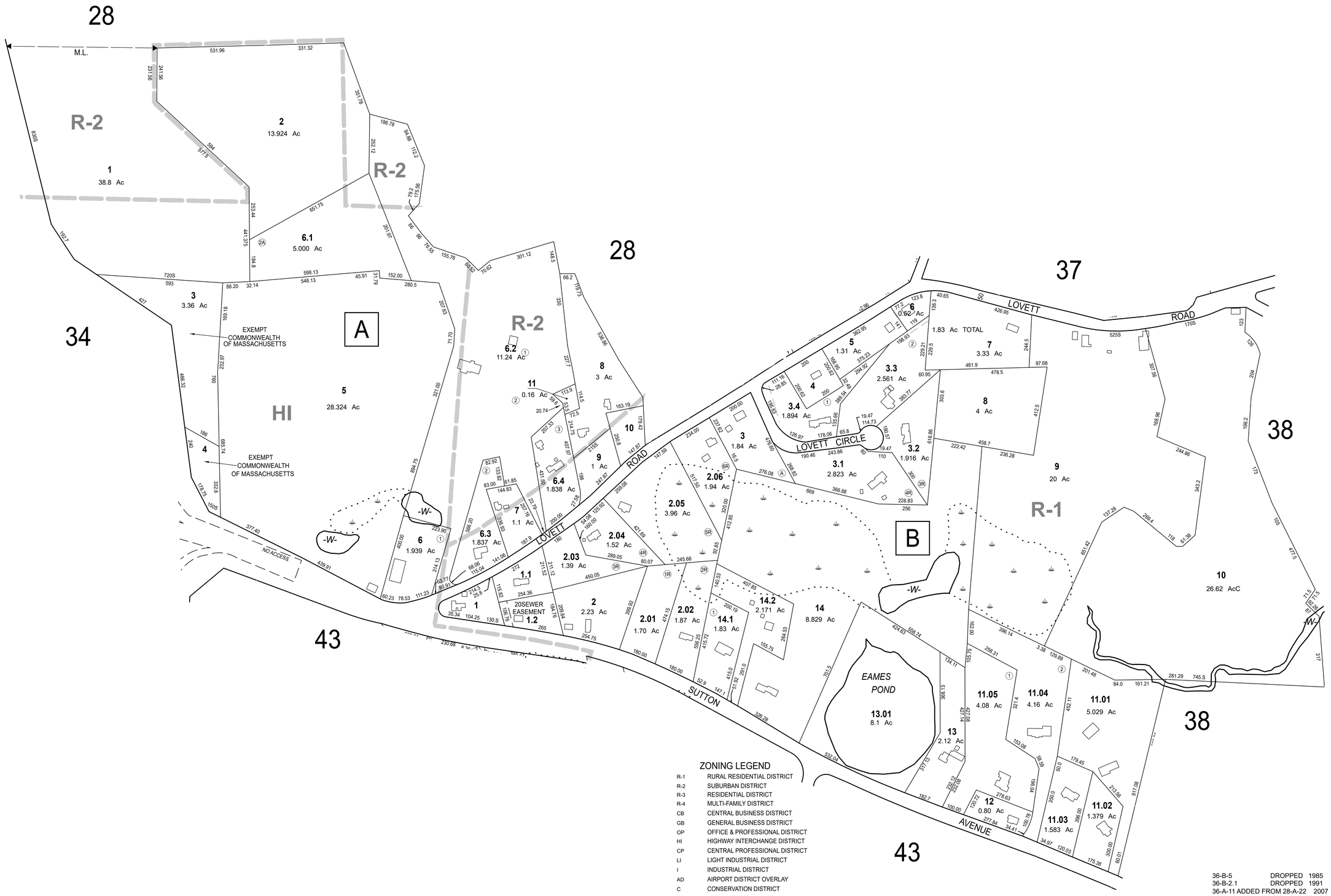

ZONING LEGEND

R-1	RURAL RESIDENTIAL DISTRICT
R-2	SUBURBAN DISTRICT
R-3	RESIDENTIAL DISTRICT
R-4	MULTI-FAMILY DISTRICT
CB	CENTRAL BUSINESS DISTRICT
GB	GENERAL BUSINESS DISTRICT
OP	OFFICE & PROFESSIONAL DISTRICT
HI	HIGHWAY INTERCHANGE DISTRICT
CP	CENTRAL PROFESSIONAL DISTRICT
LI	LIGHT INDUSTRIAL DISTRICT
I	INDUSTRIAL DISTRICT
AD	AIRPORT DISTRICT OVERLAY
C	CONSERVATION DISTRICT

36-B-5 DROPPED 1985
36-B-2.1 DROPPED 1991
36-A-11 ADDED FROM 28-A-22 2007

THIS MAP IS FOR ASSESSMENT AND PLANNING PURPOSES ONLY. IT IS NOT TO BE USED FOR DESCRIPTION, CONVEYANCE, OR DETERMINATION OF LEGAL TITLE.

ORIGINAL MAPS WERE PREPARED BY GENERAL MAPPING INC., YOUNGWOOD, PA 15697.

REVISED & REPRINTED BY
CAI Technologies
Precision Mapping. Geospatial Solutions.
11 Pleasant Street, Littleton, NH 03561
800.322.4540 - www.cai-tech.com

LEGEND

AREA SURVEYED	Ac/s.f.	EXEMPT PROPERTY	E
AREA CALCULATED	AcC	SUBDIVISION LOT NO.	2
RECORD DIMENSION	100'	BLOCK NUMBER	A
SCALED DIMENSION	100'S	BUILDING	
MATCH LINE	M.L.	RIGHT OF WAY/ACCESS	600
WATER	-W-	COMMON OWNERSHIP	OR
		WETLANDS	

SCALE: 1" = 200'

FEET 200 100 0 200 400 600

REVISED TO: JULY 1, 2025

PROPERTY MAPS

OXFORD

MASSACHUSETTS

N

MAP NO.

36

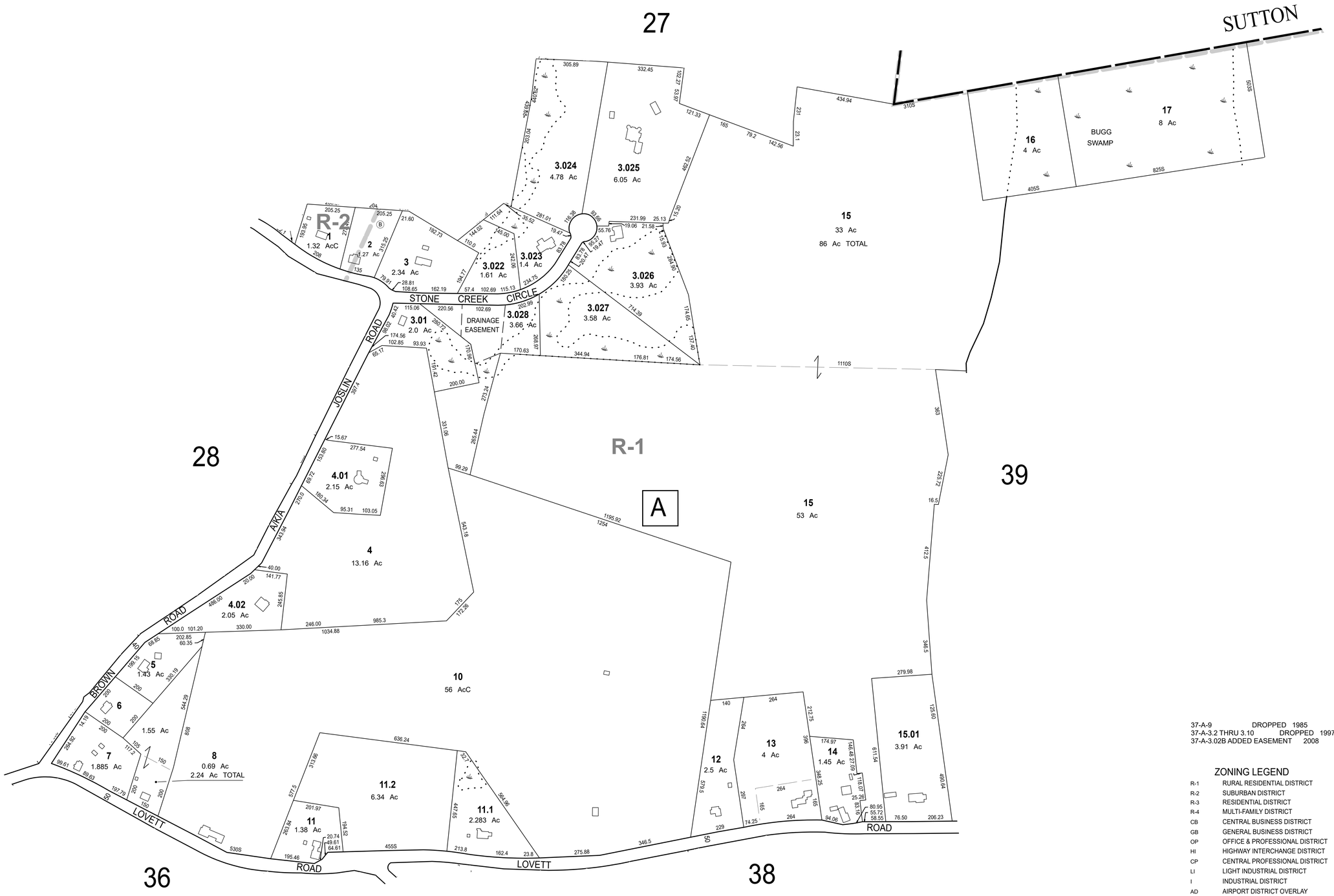

37-A-9 DROPPED 1985
37-A-3.2 THRU 3.10 DROPPED 1997
37-A-3.02B ADDED EASEMENT 2008

ZONING LEGEND

R-1	RURAL RESIDENTIAL DISTRICT
R-2	SUBURBAN DISTRICT
R-3	RESIDENTIAL DISTRICT
R-4	MULTI-FAMILY DISTRICT
CB	CENTRAL BUSINESS DISTRICT
GB	GENERAL BUSINESS DISTRICT
OP	OFFICE & PROFESSIONAL DISTRICT
HI	HIGHWAY INTERCHANGE DISTRICT
CP	CENTRAL PROFESSIONAL DISTRICT
LI	LIGHT INDUSTRIAL DISTRICT
I	INDUSTRIAL DISTRICT
AD	AIRPORT DISTRICT OVERLAY
C	CONSERVATION DISTRICT

THIS MAP IS FOR ASSESSMENT AND PLANNING PURPOSES ONLY. IT IS NOT TO BE USED FOR DESCRIPTION, CONVEYANCE, OR DETERMINATION OF LEGAL TITLE.

ORIGINAL MAPS WERE PREPARED BY GENERAL MAPPING INC., YOUNGWOOD, PA 15697.

REVISED & REPRINTED BY
CAI Technologies
Precision Mapping. Geospatial Solutions.
11 Pleasant Street, Littleton, NH 03561
800.322.4540 - www.cai-tech.com

LEGEND

AREA SURVEYED	Ac/s.f.	EXEMPT PROPERTY	E
AREA CALCULATED	AcC	SUBDIVISION LOT NO.	2
RECORD DIMENSION	100'	BLOCK NUMBER	A
SCALED DIMENSION	100'S	BUILDING	
MATCH LINE	M.L.	RIGHT OF WAY/ACCESS	R/W
WATER	-W-	COMMON OWNERSHIP	OR
		WETLANDS	

SCALE: 1" = 200'
FEET 200 100 0 200 400 600

REVISED TO: JULY 1, 2025

PROPERTY MAPS
OXFORD
MASSACHUSETTS

N

MAP NO.
37

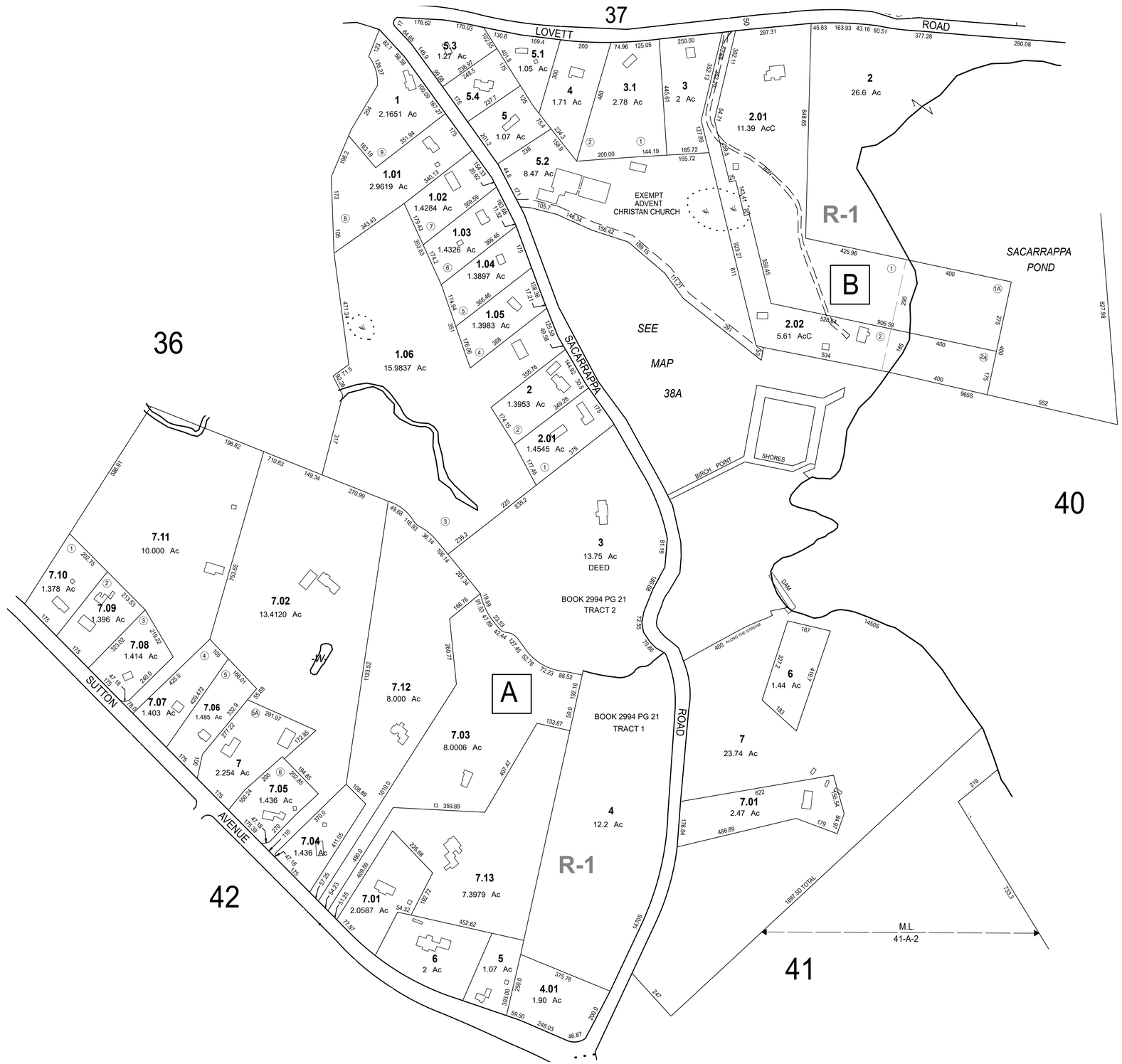

ZONING LEGEND

R-1	RURAL RESIDENTIAL DISTRICT
R-2	SUBURBAN DISTRICT
R-3	RESIDENTIAL DISTRICT
R-4	MULTI-FAMILY DISTRICT
CB	CENTRAL BUSINESS DISTRICT
GB	GENERAL BUSINESS DISTRICT
OP	OFFICE & PROFESSIONAL DISTRICT
HI	HIGHWAY INTERCHANGE DISTRICT
CP	CENTRAL PROFESSIONAL DISTRICT
LI	LIGHT INDUSTRIAL DISTRICT
I	INDUSTRIAL DISTRICT
AD	AIRPORT DISTRICT OVERLAY
C	CONSERVATION DISTRICT

THIS MAP IS FOR ASSESSMENT AND PLANNING PURPOSES ONLY. IT IS NOT TO BE USED FOR DESCRIPTION, CONVEYANCE, OR DETERMINATION OF LEGAL TITLE.

ORIGINAL MAPS WERE PREPARED BY GENERAL MAPPING INC., YOUNGWOOD, PA 15697.

REVISED & REPRINTED BY
CAI Technologies
Precision Mapping. Geospatial Solutions.
11 Pleasant Street, Littleton, NH 03561
800.322.4540 - www.cai-tech.com

LEGEND

AREA SURVEYED	Ac/s.f.	EXEMPT PROPERTY	E
AREA CALCULATED	AcC	SUBDIVISION LOT NO.	2
RECORD DIMENSION	100'	BLOCK NUMBER	A
SCALED DIMENSION	100'S	BUILDING	
MATCH LINE	M.L.	RIGHT OF WAY/ACCESS	RW
WATER	-W-	COMMON OWNERSHIP	OR
		WETLANDS	

SCALE: 1" = 200'

FEET 200 100 0 200 400 600

REVISED TO: JULY 1, 2025

PROPERTY MAPS

OXFORD

MASSACHUSETTS

N

MAP NO. 38

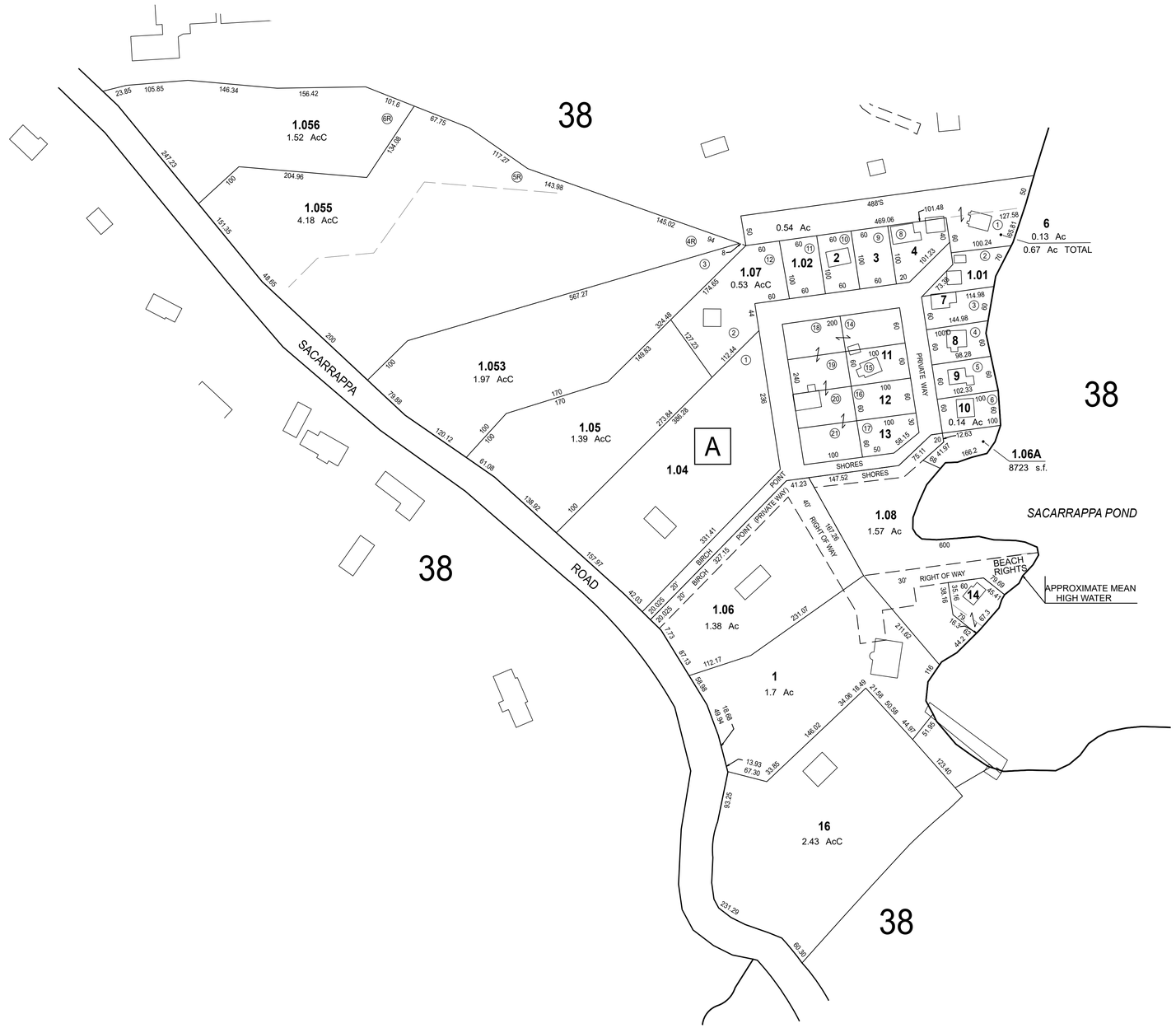

38A-A-5	DROPPED	1985
38A-A-15A2	ADDED	2008
38A-A-15A3	ADDED	2008
38A-A-1.53	ADDED	2009
38A-A-1.54	ADDED	2009
38A-A-1.55	ADDED	2009
38A-A-1.56	ADDED	2009

ZONING LEGEND

R-1	RURAL RESIDENTIAL DISTRICT
R-2	SUBURBAN DISTRICT
R-3	RESIDENTIAL DISTRICT
R-4	MULTI-FAMILY DISTRICT
CB	CENTRAL BUSINESS DISTRICT
GB	GENERAL BUSINESS DISTRICT
OP	OFFICE & PROFESSIONAL DISTRICT
HI	HIGHWAY INTERCHANGE DISTRICT
CP	CENTRAL PROFESSIONAL DISTRICT
LI	LIGHT INDUSTRIAL DISTRICT
I	INDUSTRIAL DISTRICT
AD	AIRPORT DISTRICT OVERLAY
C	CONSERVATION DISTRICT

THIS MAP IS FOR ASSESSMENT AND PLANNING PURPOSES ONLY. IT IS NOT TO BE USED FOR DESCRIPTION, CONVEYANCE, OR DETERMINATION OF LEGAL TITLE.

ORIGINAL MAPS WERE PREPARED BY GENERAL MAPPING INC., YOUNGWOOD, PA 15697.

REVISED & REPRINTED BY

CAI Technologies
Precision Mapping. Geospatial Solutions.
11 Pleasant Street, Littleton, NH 03561
800.322.4540 - www.cai-tech.com

LEGEND

AREA SURVEYED	Ac/s.f.	EXEMPT PROPERTY	E
AREA CALCULATED	AcC	SUBDIVISION LOT NO.	2
RECORD DIMENSION	100'	BLOCK NUMBER	A
SCALED DIMENSION	100'S	BUILDING	
MATCH LINE	M.L.	RIGHT OF WAY/ACCESS	600
WATER	-W-	COMMON OWNERSHIP	OR
		WETLANDS	

SCALE: 1" = 100'

FEET 100 50 0 100 200 300

REVISED TO: JULY 1, 2025

PROPERTY MAPS

OXFORD

MASSACHUSETTS

N

MAP NO.

38A

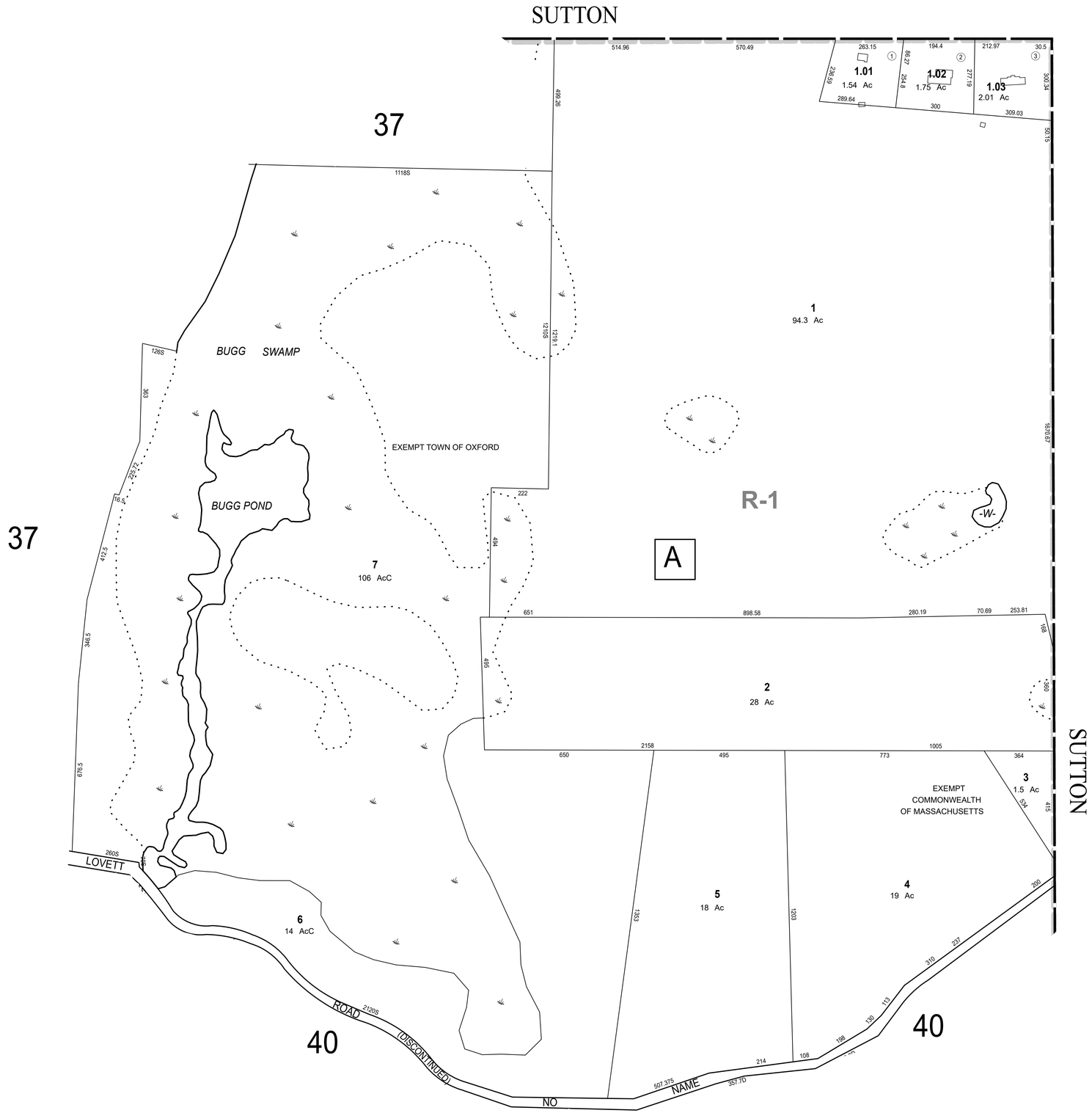

ZONING LEGEND

R-1	RURAL RESIDENTIAL DISTRICT
R-2	SUBURBAN DISTRICT
R-3	RESIDENTIAL DISTRICT
R-4	MULTI-FAMILY DISTRICT
CB	CENTRAL BUSINESS DISTRICT
GB	GENERAL BUSINESS DISTRICT
OP	OFFICE & PROFESSIONAL DISTRICT
HI	HIGHWAY INTERCHANGE DISTRICT
CP	CENTRAL PROFESSIONAL DISTRICT
LI	LIGHT INDUSTRIAL DISTRICT
I	INDUSTRIAL DISTRICT
AD	AIRPORT DISTRICT OVERLAY
C	CONSERVATION DISTRICT

THIS MAP IS FOR ASSESSMENT AND PLANNING PURPOSES ONLY. IT IS NOT TO BE USED FOR DESCRIPTION, CONVEYANCE, OR DETERMINATION OF LEGAL TITLE.

ORIGINAL MAPS WERE PREPARED BY GENERAL MAPPING INC., YOUNGWOOD, PA 15697.

REVISED & REPRINTED BY

CAI Technologies
Precision Mapping. Geospatial Solutions.
11 Pleasant Street, Littleton, NH 03561
800.322.4540 - www.cai-tech.com

LEGEND

AREA SURVEYED	Ac/s.f.	EXEMPT PROPERTY	E
AREA CALCULATED	AcC	SUBDIVISION LOT NO.	2
RECORD DIMENSION	100'	BLOCK NUMBER	A
SCALED DIMENSION	100'S	BUILDING	
MATCH LINE	M.L.	RIGHT OF WAY/ACCESS	R/W
WATER	-W-	COMMON OWNERSHIP	OR
		WETLANDS	

SCALE: 1" = 200'

FEET 200 100 0 200 400 600

REVISED TO: JULY 1, 2025

PROPERTY MAPS

OXFORD

MASSACHUSETTS

N

MAP NO.

39

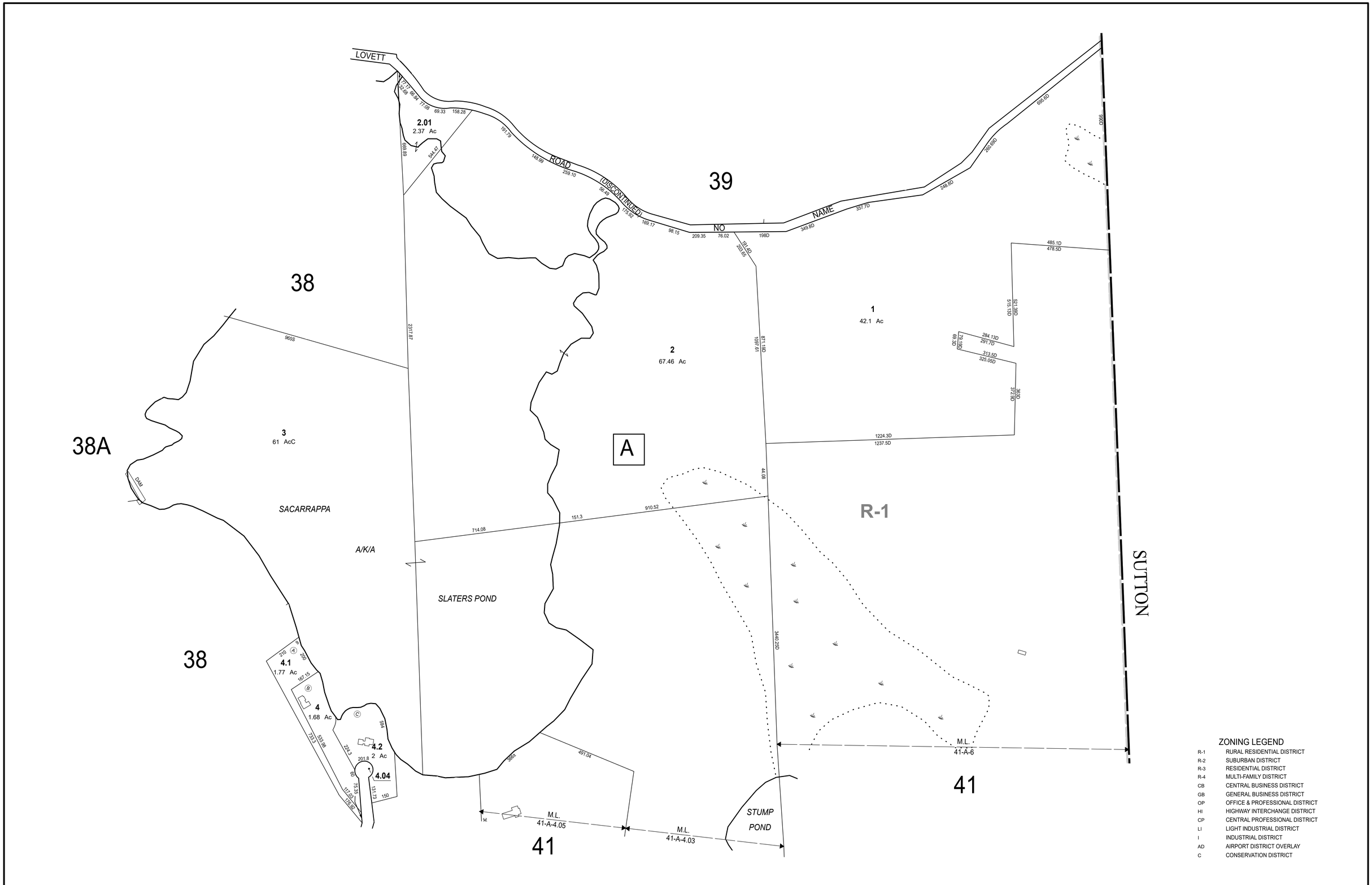

ZONING LEGEND

R-1	RURAL RESIDENTIAL DISTRICT
R-2	SUBURBAN DISTRICT
R-3	RESIDENTIAL DISTRICT
R-4	MULTI-FAMILY DISTRICT
CB	CENTRAL BUSINESS DISTRICT
GB	GENERAL BUSINESS DISTRICT
OP	OFFICE & PROFESSIONAL DISTRICT
HI	HIGHWAY INTERCHANGE DISTRICT
CP	CENTRAL PROFESSIONAL DISTRICT
LI	LIGHT INDUSTRIAL DISTRICT
I	INDUSTRIAL DISTRICT
AD	AIRPORT DISTRICT OVERLAY
C	CONSERVATION DISTRICT

THIS MAP IS FOR ASSESSMENT AND PLANNING PURPOSES ONLY. IT IS NOT TO BE USED FOR DESCRIPTION, CONVEYANCE, OR DETERMINATION OF LEGAL TITLE.

ORIGINAL MAPS WERE PREPARED BY GENERAL MAPPING INC., YOUNGWOOD, PA 15697.

REVISED & REPRINTED BY

CAI Technologies
Precision Mapping. Geospatial Solutions.
11 Pleasant Street, Littleton, NH 03561
800.322.4540 - www.cai-tech.com

LEGEND

AREA SURVEYED	Ac/s.f.	EXEMPT PROPERTY	E
AREA CALCULATED	AcC	SUBDIVISION LOT NO.	2
RECORD DIMENSION	100'	BLOCK NUMBER	A
SCALED DIMENSION	100'S	BUILDING	
MATCH LINE	M.L.	RIGHT OF WAY/ACCESS	ROW
WATER	-W-	COMMON OWNERSHIP	OR
		WETLANDS	

SCALE: 1" = 200'

FEET 200 100 0 200 400 600

REVISED TO: JULY 1, 2025

PROPERTY MAPS

OXFORD

MASSACHUSETTS

N

MAP NO.

40

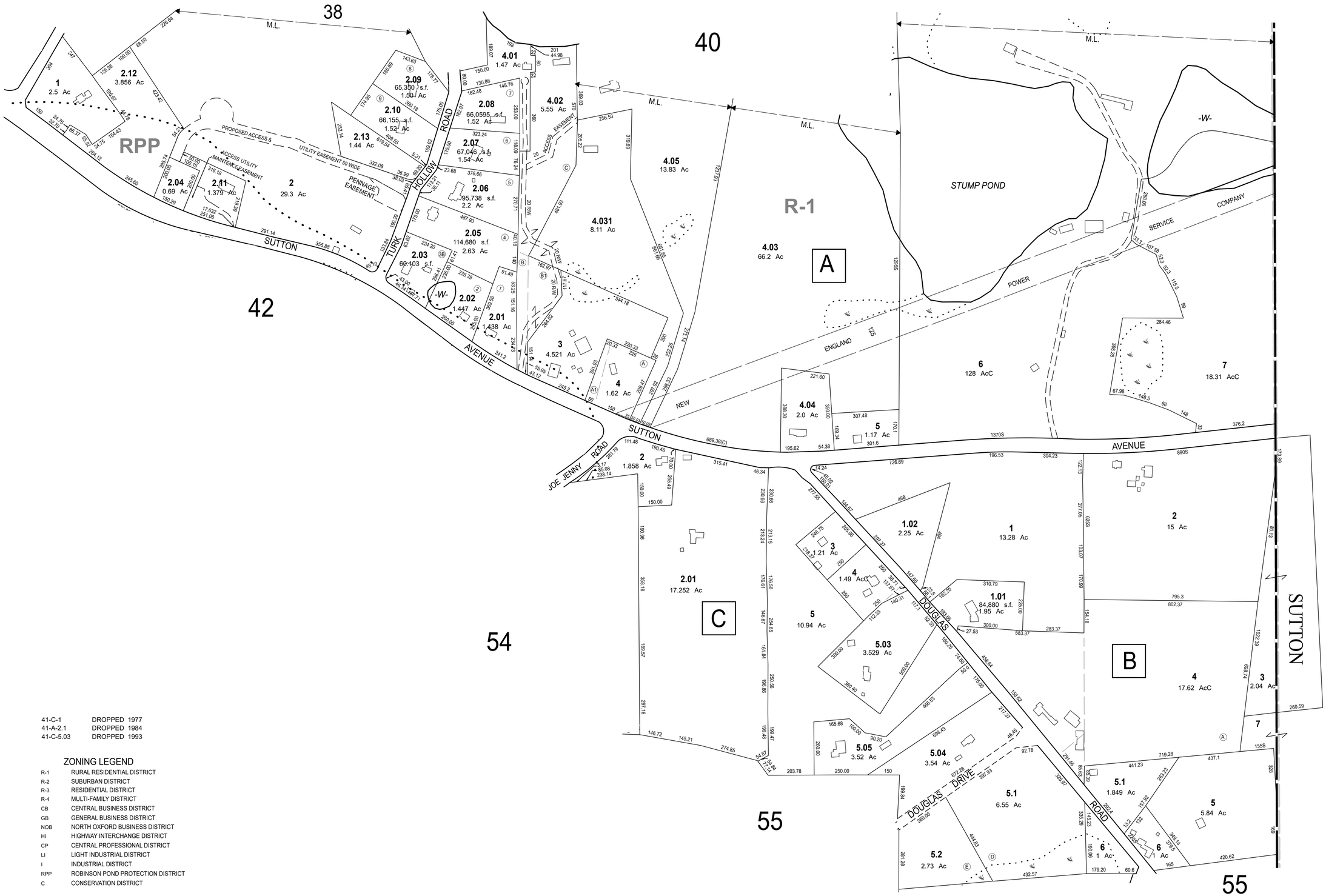

41-C-1	DROPPED 1977
41-A-2.1	DROPPED 1984
41-C-5.03	DROPPED 1993

ZONING LEGEND

R-1	RURAL RESIDENTIAL DISTRICT
R-2	SUBURBAN DISTRICT
R-3	RESIDENTIAL DISTRICT
R-4	MULTI-FAMILY DISTRICT
CB	CENTRAL BUSINESS DISTRICT
GB	GENERAL BUSINESS DISTRICT
NOB	NORTH OXFORD BUSINESS DISTRICT
HI	HIGHWAY INTERCHANGE DISTRICT
CP	CENTRAL PROFESSIONAL DISTRICT
LI	LIGHT INDUSTRIAL DISTRICT
I	INDUSTRIAL DISTRICT
RPP	ROBINSON POND PROTECTION DISTRICT
C	CONSERVATION DISTRICT

THIS MAP IS FOR ASSESSMENT AND PLANNING PURPOSES ONLY. IT IS NOT TO BE USED FOR DESCRIPTION, CONVEYANCE, OR DETERMINATION OF LEGAL TITLE.

ORIGINAL MAPS WERE PREPARED BY GENERAL MAPPING INC., YOUNGWOOD, PA 15697.

REVISED & REPRINTED BY

CAI Technologies
Precision Mapping. Geospatial Solutions.
11 Pleasant Street, Littleton, NH 03561
800.322.4540 - www.cai-tech.com

LEGEND

AREA SURVEYED	Ac/s.f.	EXEMPT PROPERTY	(E)
AREA CALCULATED	AcC	SUBDIVISION LOT NO.	(2)
RECORD DIMENSION	100'	BLOCK NUMBER	A
SCALED DIMENSION	100'S	BUILDING	
MATCH LINE	M.L.	RIGHT OF WAY/ACCESS	RW
WATER	-W-	COMMON OWNERSHIP	OR
		WETLANDS	

SCALE: 1" = 200'

FEET 200 100 0 200 400 600

REVISED TO: JULY 1, 2025

PROPERTY MAPS

OXFORD

MASSACHUSETTS

MAP NO.

41

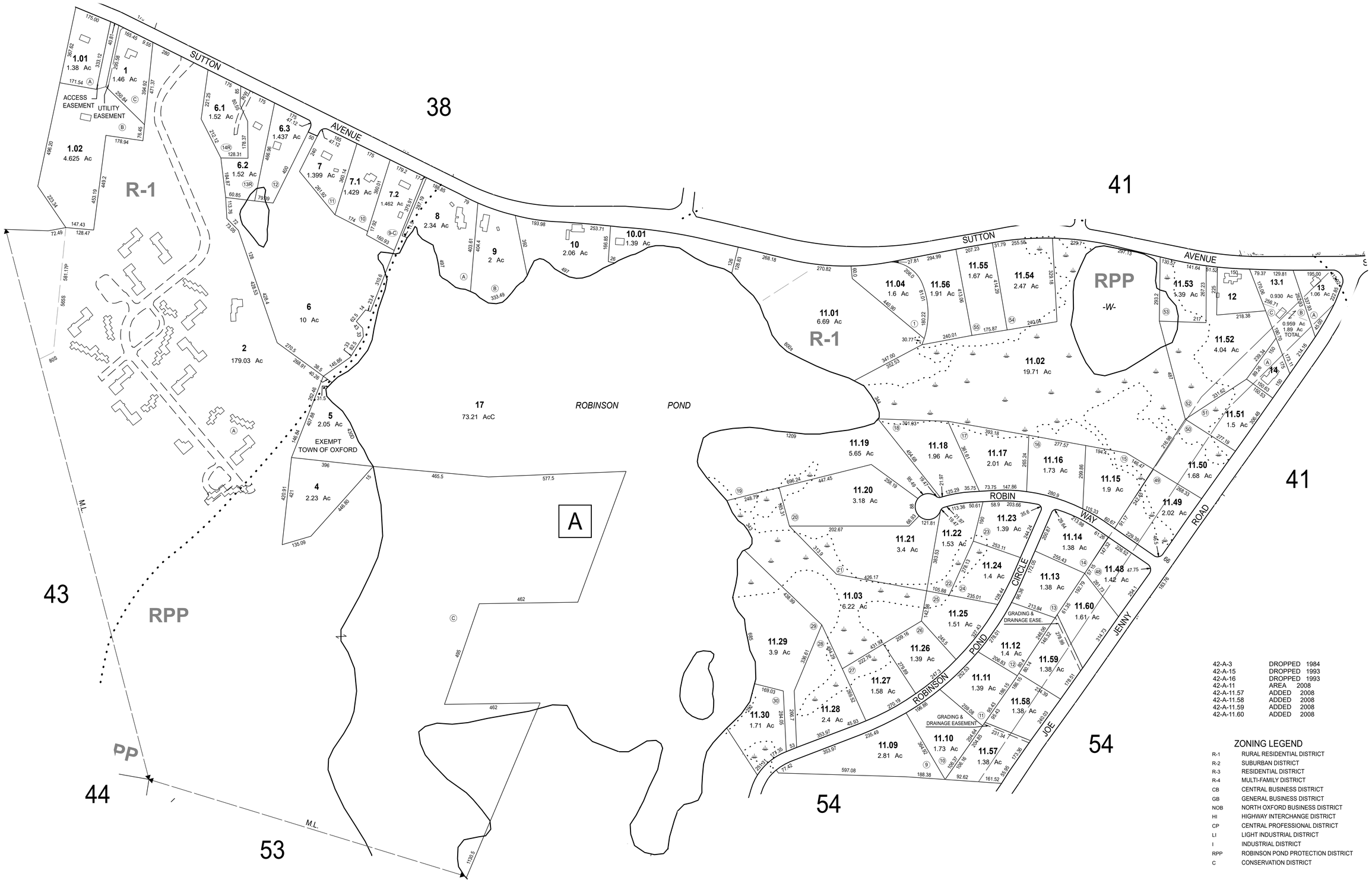

42-A-3	DROPPED	1984
42-A-15	DROPPED	1993
42-A-16	DROPPED	1993
42-A-11	AREA	2008
42-A-11.57	ADDED	2008
42-A-11.58	ADDED	2008
42-A-11.59	ADDED	2008
42-A-11.60	ADDED	2008

ZONING LEGEND

R-1	RURAL RESIDENTIAL DISTRICT
R-2	SUBURBAN DISTRICT
R-3	RESIDENTIAL DISTRICT
R-4	MULTI-FAMILY DISTRICT
CB	CENTRAL BUSINESS DISTRICT
GB	GENERAL BUSINESS DISTRICT
NOB	NORTH OXFORD BUSINESS DISTRICT
HI	HIGHWAY INTERCHANGE DISTRICT
CP	CENTRAL PROFESSIONAL DISTRICT
LI	LIGHT INDUSTRIAL DISTRICT
I	INDUSTRIAL DISTRICT
RPP	ROBINSON POND PROTECTION DISTRICT
C	CONSERVATION DISTRICT

THIS MAP IS FOR ASSESSMENT AND PLANNING PURPOSES ONLY. IT IS NOT TO BE USED FOR DESCRIPTION, CONVEYANCE, OR DETERMINATION OF LEGAL TITLE.

ORIGINAL MAPS WERE PREPARED BY GENERAL MAPPING INC., YOUNGWOOD, PA 15697.

REVISED & REPRINTED BY

CAI Technologies
Precision Mapping. Geospatial Solutions.
11 Pleasant Street, Littleton, NH 03561
800.322.4540 - www.cai-tech.com

LEGEND

AREA SURVEYED	Ac/s.f.	EXEMPT PROPERTY	E
AREA CALCULATED	AcC	SUBDIVISION LOT NO.	2
RECORD DIMENSION	100'	BLOCK NUMBER	A
SCALED DIMENSION	100'S	BUILDING	
MATCH LINE	M.L.	RIGHT OF WAY/ACCESS	ROW
WATER	-W-	COMMON OWNERSHIP	OR
		WETLANDS	

SCALE: 1" = 200'

FEET 200 100 0 200 400 600

REVISED TO: JULY 1, 2025

PROPERTY MAPS

OXFORD

MASSACHUSETTS

N

MAP NO. 42

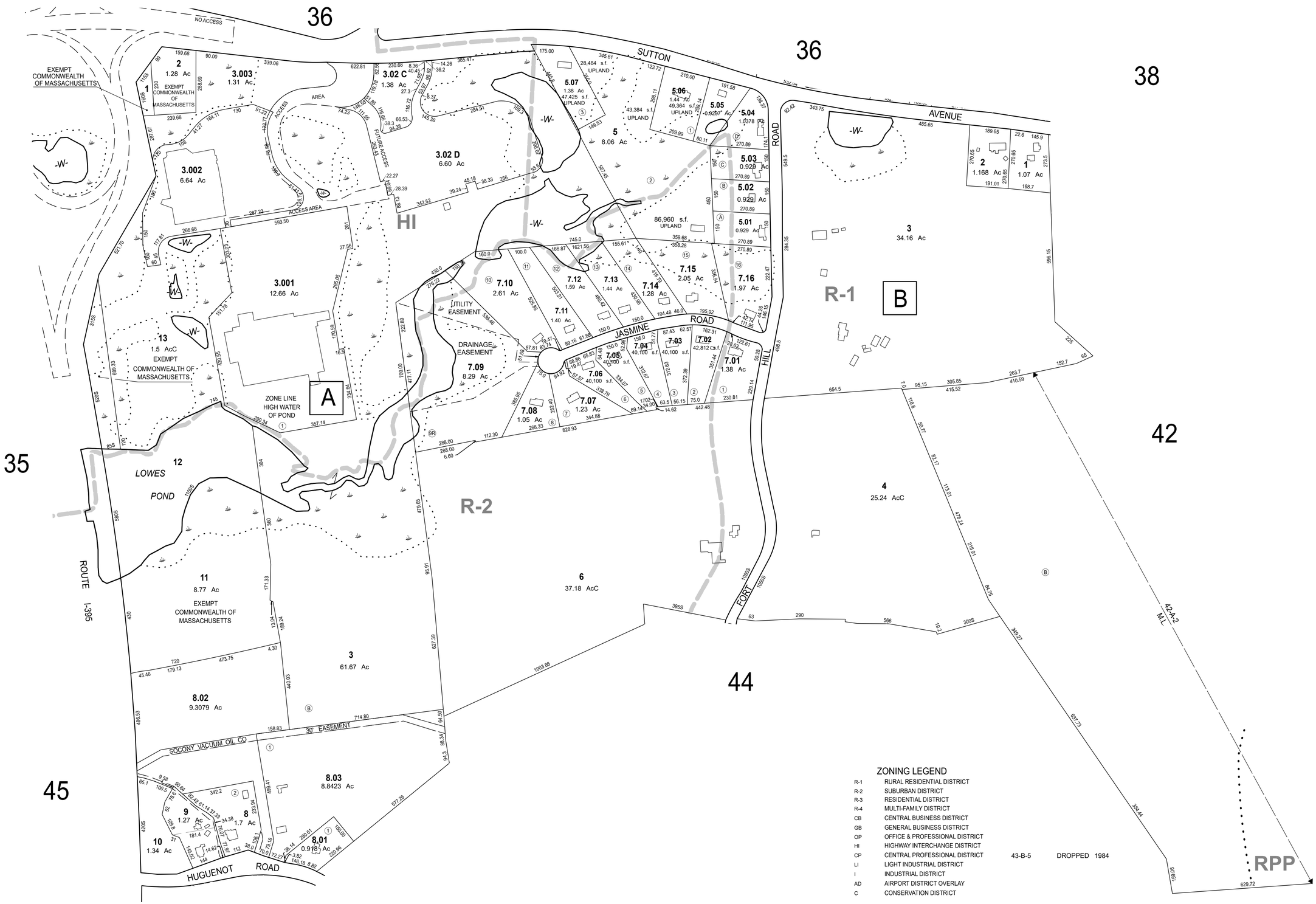

ZONING LEGEND

R-1	RURAL RESIDENTIAL DISTRICT
R-2	SUBURBAN DISTRICT
R-3	RESIDENTIAL DISTRICT
R-4	MULTI-FAMILY DISTRICT
CB	CENTRAL BUSINESS DISTRICT
GB	GENERAL BUSINESS DISTRICT
OP	OFFICE & PROFESSIONAL DISTRICT
HI	HIGHWAY INTERCHANGE DISTRICT
CP	CENTRAL PROFESSIONAL DISTRICT
LI	LIGHT INDUSTRIAL DISTRICT
I	INDUSTRIAL DISTRICT
AD	AIRPORT DISTRICT OVERLAY
C	CONSERVATION DISTRICT

43-B-5 DROPPED 1984

THIS MAP IS FOR ASSESSMENT AND PLANNING PURPOSES ONLY. IT IS NOT TO BE USED FOR DESCRIPTION, CONVEYANCE, OR DETERMINATION OF LEGAL TITLE.

ORIGINAL MAPS WERE PREPARED BY GENERAL MAPPING INC., YOUNGWOOD, PA 15697.

REVISED & REPRINTED BY

CAI Technologies
Precision Mapping. Geospatial Solutions.
11 Pleasant Street, Littleton, NH 03561
800.322.4540 - www.cai-tech.com

LEGEND

AREA SURVEYED	Ac/s.f.	EXEMPT PROPERTY	E
AREA CALCULATED	AcC	SUBDIVISION LOT NO.	2
RECORD DIMENSION	100'	BLOCK NUMBER	A
SCALED DIMENSION	100'S	BUILDING	
MATCH LINE	M.L.	RIGHT OF WAY/ACCESS	RW
WATER	-W-	COMMON OWNERSHIP	OR
		WETLANDS	

SCALE: 1" = 200'

FEET 200 100 0 200 400 600

REVISED TO: JULY 1, 2025

PROPERTY MAPS

OXFORD

MASSACHUSETTS

N

MAP NO. 43

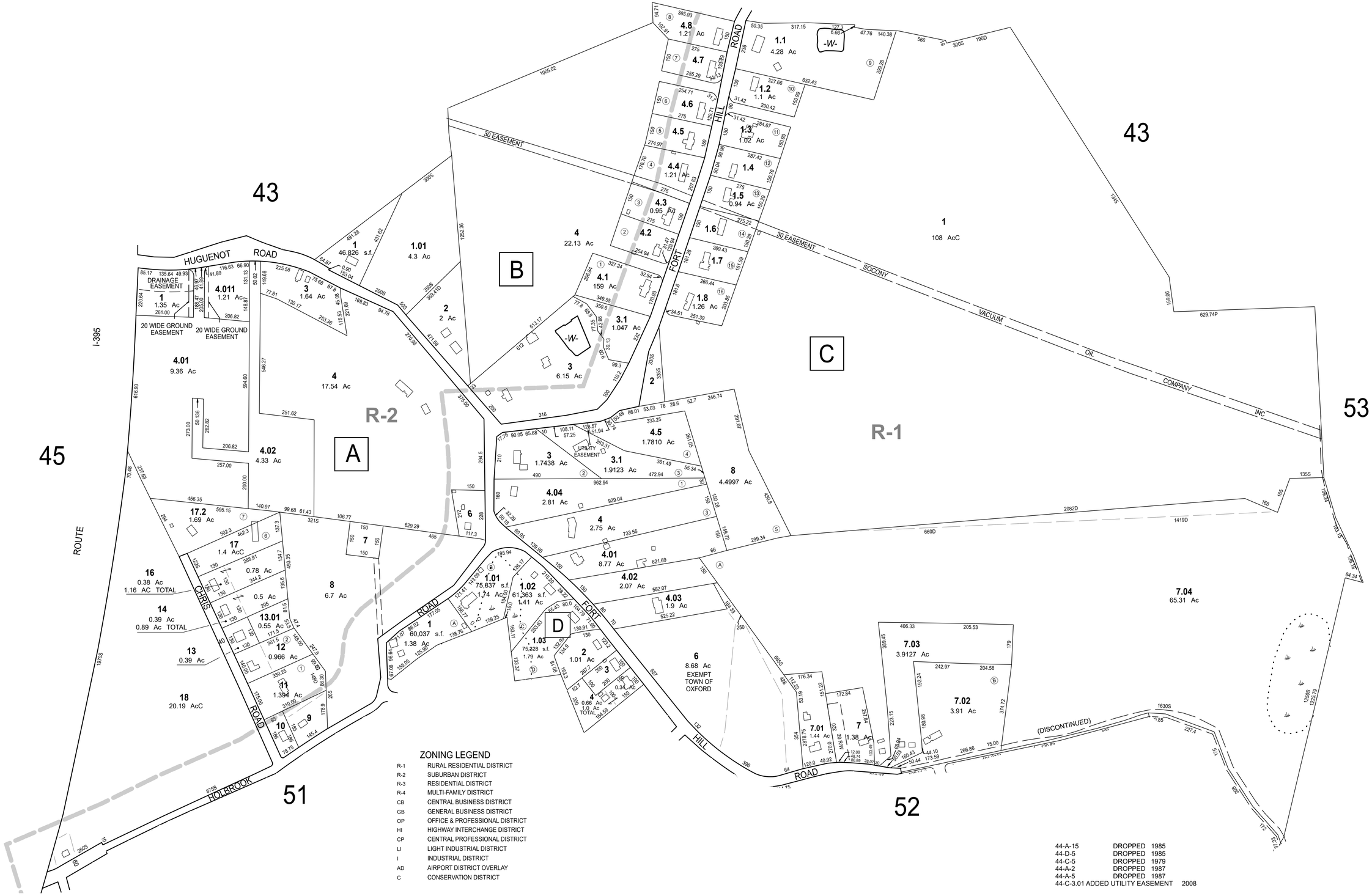

ZONING LEGEND

R-1	RURAL RESIDENTIAL DISTRICT
R-2	SUBURBAN DISTRICT
R-3	RESIDENTIAL DISTRICT
R-4	MULTI-FAMILY DISTRICT
CB	CENTRAL BUSINESS DISTRICT
GB	GENERAL BUSINESS DISTRICT
OP	OFFICE & PROFESSIONAL DISTRICT
HI	HIGHWAY INTERCHANGE DISTRICT
CP	CENTRAL PROFESSIONAL DISTRICT
LI	LIGHT INDUSTRIAL DISTRICT
I	INDUSTRIAL DISTRICT
AD	AIRPORT DISTRICT OVERLAY
C	CONSERVATION DISTRICT

44-A-15	DROPPED	1985
44-D-5	DROPPED	1985
44-C-5	DROPPED	1979
44-A-2	DROPPED	1987
44-A-5	DROPPED	1987
44-C-3.01	ADDED UTILITY EASEMENT	2008

THIS MAP IS FOR ASSESSMENT AND PLANNING PURPOSES ONLY. IT IS NOT TO BE USED FOR DESCRIPTION, CONVEYANCE, OR DETERMINATION OF LEGAL TITLE.

ORIGINAL MAPS WERE PREPARED BY GENERAL MAPPING INC., YOUNGWOOD, PA 15697.

REVISED & REPRINTED BY
CAI Technologies
Precision Mapping. Geospatial Solutions.
11 Pleasant Street, Littleton, NH 03561
800.322.4540 - www.cai-tech.com

LEGEND

AREA SURVEYED	Ac/s.f.	EXEMPT PROPERTY	E
AREA CALCULATED	AcC	SUBDIVISION LOT NO.	2
RECORD DIMENSION	100'	BLOCK NUMBER	A
SCALED DIMENSION	100'S	BUILDING	
MATCH LINE	M.L.	RIGHT OF WAY/ACCESS	R/W
WATER	-W-	COMMON OWNERSHIP	OR
		WETLANDS	

SCALE: 1" = 200'

FEET 200 100 0 200 400 600

REVISED TO: JULY 1, 2025

PROPERTY MAPS

OXFORD

MASSACHUSETTS

N

MAP NO.

44

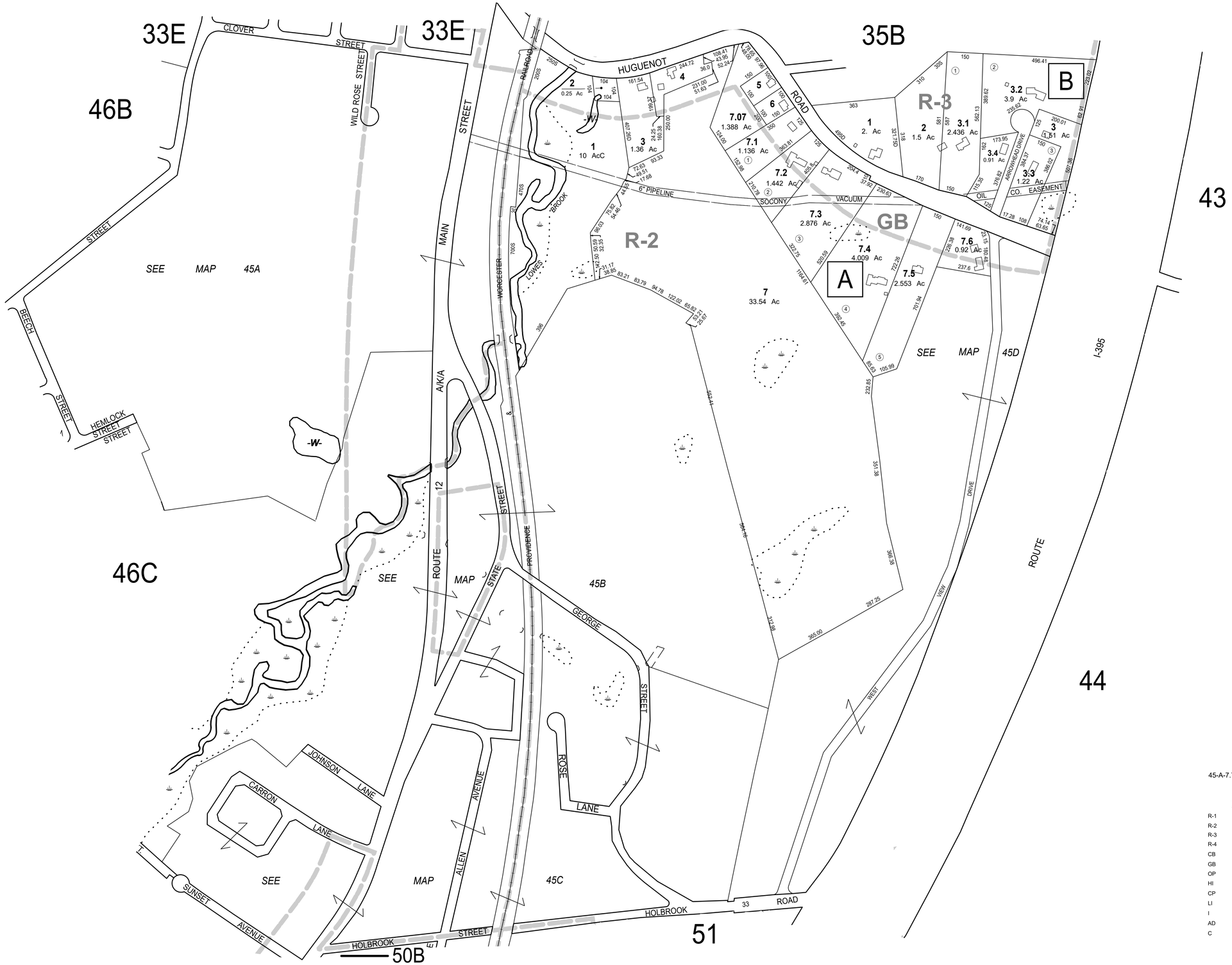

45-A-7.7 DROPPED 1991

ZONING LEGEND

R-1	RURAL RESIDENTIAL DISTRICT
R-2	SUBURBAN DISTRICT
R-3	RESIDENTIAL DISTRICT
R-4	MULTI-FAMILY DISTRICT
CB	CENTRAL BUSINESS DISTRICT
GB	GENERAL BUSINESS DISTRICT
OP	OFFICE & PROFESSIONAL DISTRICT
HI	HIGHWAY INTERCHANGE DISTRICT
CP	CENTRAL PROFESSIONAL DISTRICT
LI	LIGHT INDUSTRIAL DISTRICT
I	INDUSTRIAL DISTRICT
AD	AIRPORT DISTRICT OVERLAY
C	CONSERVATION DISTRICT

THIS MAP IS FOR ASSESSMENT AND PLANNING PURPOSES ONLY. IT IS NOT TO BE USED FOR DESCRIPTION, CONVEYANCE, OR DETERMINATION OF LEGAL TITLE.

ORIGINAL MAPS WERE PREPARED BY GENERAL MAPPING INC., YOUNGWOOD, PA 15697.

REVISED & REPRINTED BY

CAI Technologies
Precision Mapping. Geospatial Solutions.
11 Pleasant Street, Littleton, NH 03561
800.322.4540 - www.cai-tech.com

LEGEND

AREA SURVEYED	Ac/s.f.	EXEMPT PROPERTY	E
AREA CALCULATED	AcC	SUBDIVISION LOT NO.	2
RECORD DIMENSION	100'	BLOCK NUMBER	A
SCALED DIMENSION	100'S	BUILDING	
MATCH LINE	M.L.	RIGHT OF WAY/ACCESS	R/W
WATER	-W-	COMMON OWNERSHIP	OR
		WETLANDS	

SCALE: 1" = 200'

FEET 200 100 0 200 400 600

REVISED TO: JULY 1, 2025

PROPERTY MAPS

OXFORD

MASSACHUSETTS

N

MAP NO.

45

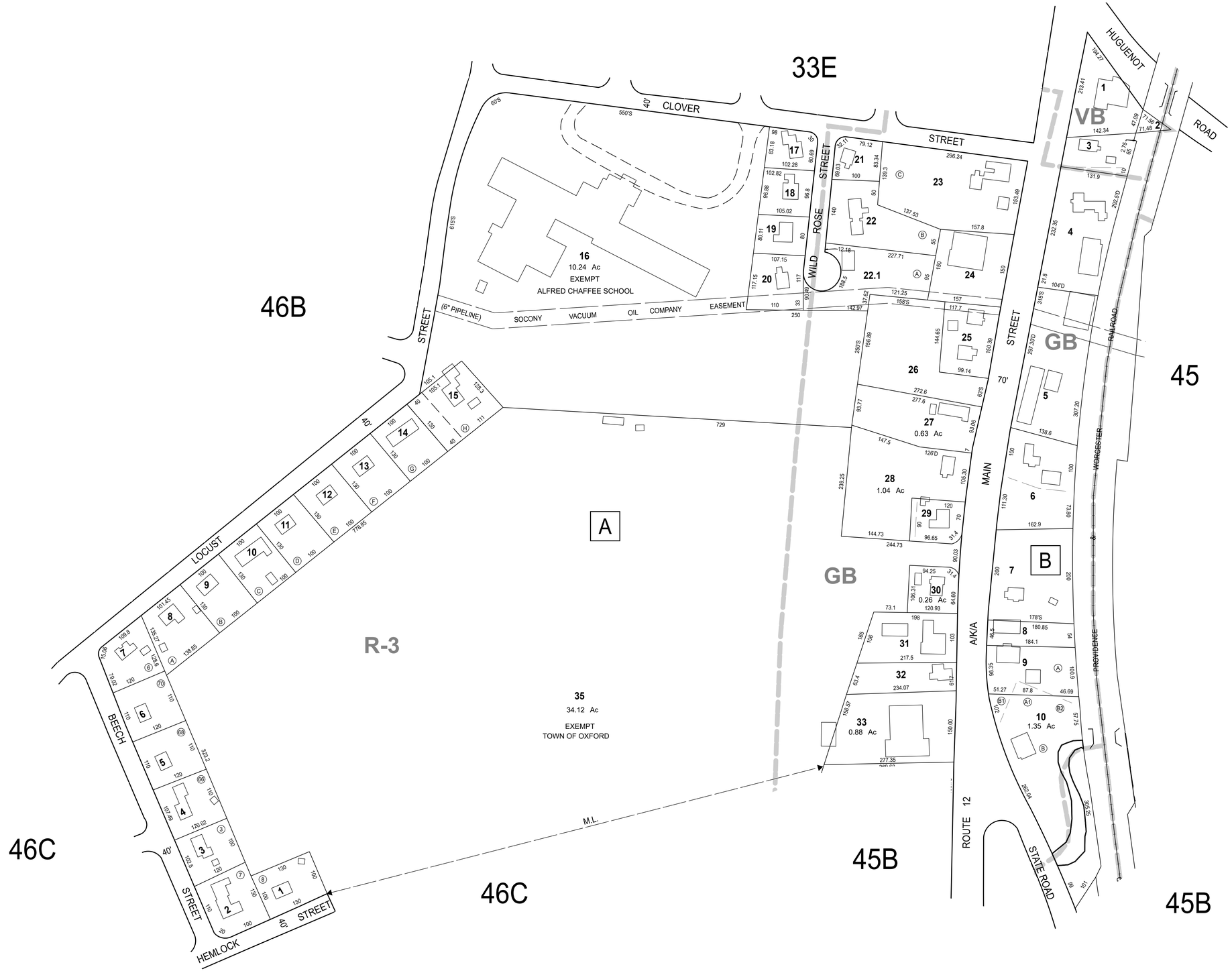

45A-A-34 DROPPED 1991

ZONING LEGEND

R-1	RURAL RESIDENTIAL DISTRICT
R-2	SUBURBAN DISTRICT
R-3	RESIDENTIAL DISTRICT
R-4	MULTI-FAMILY DISTRICT
CB	CENTRAL BUSINESS DISTRICT
GB	GENERAL BUSINESS DISTRICT
OP	OFFICE & PROFESSIONAL DISTRICT
HI	HIGHWAY INTERCHANGE DISTRICT
CP	CENTRAL PROFESSIONAL DISTRICT
LI	LIGHT INDUSTRIAL DISTRICT
I	INDUSTRIAL DISTRICT
AD	AIRPORT DISTRICT OVERLAY
C	CONSERVATION DISTRICT

THIS MAP IS FOR ASSESSMENT AND PLANNING PURPOSES ONLY. IT IS NOT TO BE USED FOR DESCRIPTION, CONVEYANCE, OR DETERMINATION OF LEGAL TITLE.

ORIGINAL MAPS WERE PREPARED BY GENERAL MAPPING INC., YOUNGWOOD, PA 15697.

REVISED & REPRINTED BY

CAI Technologies
Precision Mapping. Geospatial Solutions.
11 Pleasant Street, Littleton, NH 03561
800.322.4540 - www.cai-tech.com

LEGEND

AREA SURVEYED	Ac/s.f.	EXEMPT PROPERTY	E
AREA CALCULATED	AcC	SUBDIVISION LOT NO.	2
RECORD DIMENSION	100'	BLOCK NUMBER	A
SCALED DIMENSION	100'S	BUILDING	
MATCH LINE	M.L.	RIGHT OF WAY/ACCESS	RW
WATER	-W-	COMMON OWNERSHIP	OR
		WETLANDS	

SCALE: 1" = 100'

FEET 100 50 0 100 200 300

REVISED TO: JULY 1, 2025

PROPERTY MAPS

OXFORD

MASSACHUSETTS

N

MAP NO.

45A

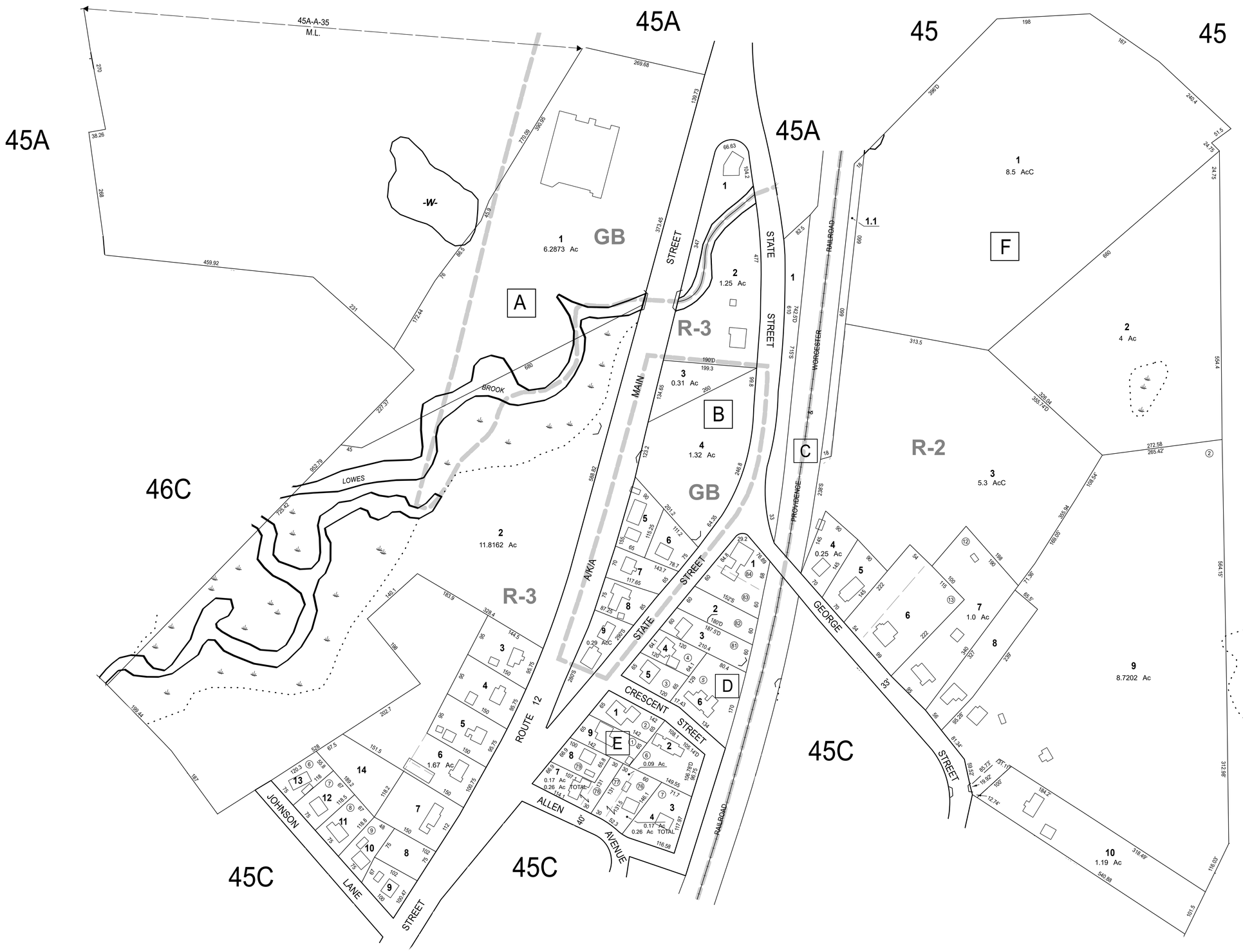

45B-E-5 DROPPED 1985
45B-E-6 DROPPED 1985
45B-A-15 MERGED W/A-06 2007
45B-D-02 MERGED W/D-03 2007

ZONING LEGEND

R-1	RURAL RESIDENTIAL DISTRICT
R-2	SUBURBAN DISTRICT
R-3	RESIDENTIAL DISTRICT
R-4	MULTI-FAMILY DISTRICT
CB	CENTRAL BUSINESS DISTRICT
GB	GENERAL BUSINESS DISTRICT
OP	OFFICE & PROFESSIONAL DISTRICT
HI	HIGHWAY INTERCHANGE DISTRICT
CP	CENTRAL PROFESSIONAL DISTRICT
LI	LIGHT INDUSTRIAL DISTRICT
I	INDUSTRIAL DISTRICT
AD	AIRPORT DISTRICT OVERLAY
C	CONSERVATION DISTRICT

THIS MAP IS FOR ASSESSMENT AND PLANNING PURPOSES ONLY. IT IS NOT TO BE USED FOR DESCRIPTION, CONVEYANCE, OR DETERMINATION OF LEGAL TITLE.

ORIGINAL MAPS WERE PREPARED BY GENERAL MAPPING INC., YOUNGWOOD, PA 15697.

REVISED & REPRINTED BY
CAI Technologies
Precision Mapping. Geospatial Solutions.
11 Pleasant Street, Littleton, NH 03561
800.322.4540 - www.cai-tech.com

LEGEND

AREA SURVEYED	Ac/s.f.	EXEMPT PROPERTY	E
AREA CALCULATED	AcC	SUBDIVISION LOT NO.	2
RECORD DIMENSION	100'	BLOCK NUMBER	A
SCALED DIMENSION	100'S	BUILDING	
MATCH LINE	M.L.	RIGHT OF WAY/ACCESS	R/W
WATER	-W-	COMMON OWNERSHIP	OR
		WETLANDS	

SCALE: 1" = 100'
FEET 100 50 0 100 200 300

REVISED TO: JULY 1, 2025

PROPERTY MAPS
OXFORD
MASSACHUSETTS

N

MAP NO.
45B

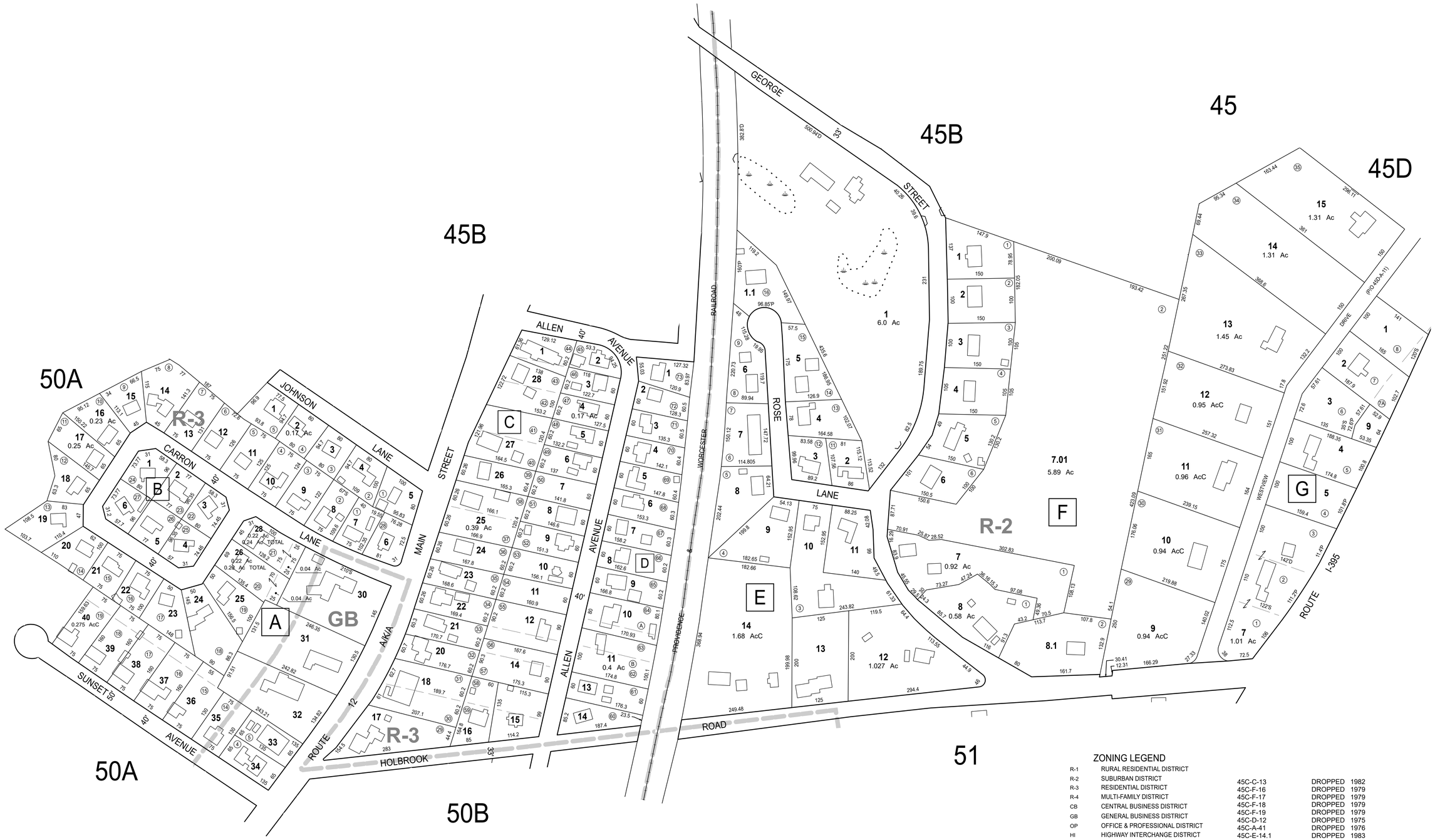

ZONING LEGEND

R-1	RURAL RESIDENTIAL DISTRICT		
R-2	SUBURBAN DISTRICT	45C-C-13	DROPPED 1982
R-3	RESIDENTIAL DISTRICT	45C-F-16	DROPPED 1979
R-4	MULTI-FAMILY DISTRICT	45C-F-17	DROPPED 1979
CB	CENTRAL BUSINESS DISTRICT	45C-F-18	DROPPED 1979
GB	GENERAL BUSINESS DISTRICT	45C-F-19	DROPPED 1979
OP	OFFICE & PROFESSIONAL DISTRICT	45C-D-12	DROPPED 1975
HI	HIGHWAY INTERCHANGE DISTRICT	45C-A-41	DROPPED 1976
CP	CENTRAL PROFESSIONAL DISTRICT	45C-E-14.1	DROPPED 1983
LI	LIGHT INDUSTRIAL DISTRICT	45C-A-27	DROPPED 1985
I	INDUSTRIAL DISTRICT	45C-A-29	DROPPED 1985
AD	AIRPORT DISTRICT OVERLAY	45C-G-06	DROPPED 2009
C	CONSERVATION DISTRICT	45C-G-08	DROPPED 2009

THIS MAP IS FOR ASSESSMENT AND PLANNING PURPOSES ONLY. IT IS NOT TO BE USED FOR DESCRIPTION, CONVEYANCE, OR DETERMINATION OF LEGAL TITLE.

ORIGINAL MAPS WERE PREPARED BY GENERAL MAPPING INC., YOUNGWOOD, PA 15697.

REVISED & REPRINTED BY

CAI Technologies
Precision Mapping. Geospatial Solutions.
11 Pleasant Street, Littleton, NH 03561
800.322.4540 - www.cai-tech.com

LEGEND

AREA SURVEYED	Ac/s.f.	EXEMPT PROPERTY	E
AREA CALCULATED	AcC	SUBDIVISION LOT NO.	2
RECORD DIMENSION	100'	BLOCK NUMBER	A
SCALED DIMENSION	100'S	BUILDING	
MATCH LINE	M.L.	RIGHT OF WAY/ACCESS	ROW
WATER	-W-	COMMON OWNERSHIP	OR
		WETLANDS	

SCALE: 1" = 100'

FEET 100 50 0 100 200 300

REVISED TO: JULY 1, 2025

PROPERTY MAPS

OXFORD

MASSACHUSETTS

N

MAP NO.

45C

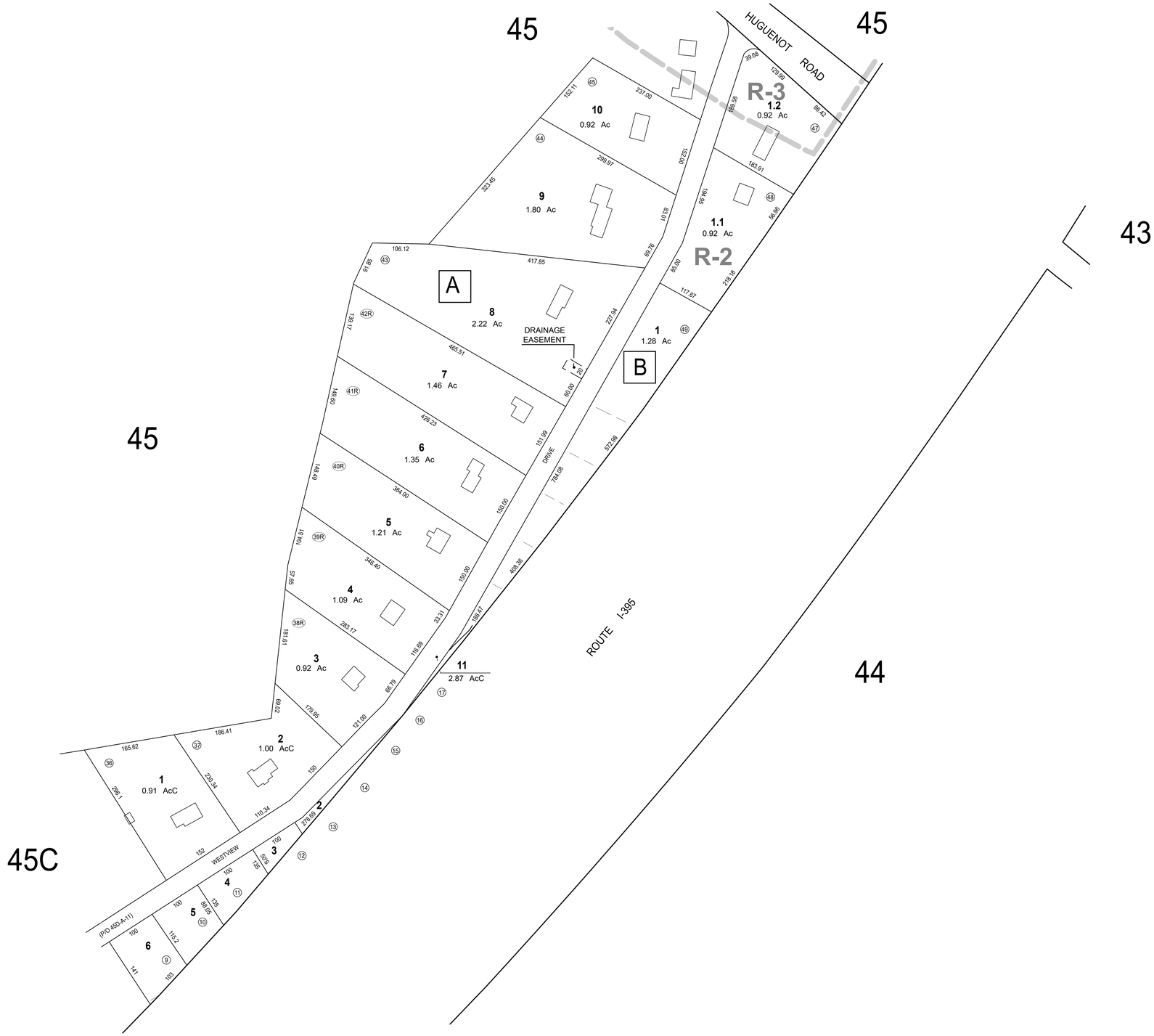

ZONING LEGEND

R-1	RURAL RESIDENTIAL DISTRICT
R-2	SUBURBAN DISTRICT
R-3	RESIDENTIAL DISTRICT
R-4	MULTI-FAMILY DISTRICT
CB	CENTRAL BUSINESS DISTRICT
GB	GENERAL BUSINESS DISTRICT
OP	OFFICE & PROFESSIONAL DISTRICT
HI	HIGHWAY INTERCHANGE DISTRICT
CP	CENTRAL PROFESSIONAL DISTRICT
LI	LIGHT INDUSTRIAL DISTRICT
I	INDUSTRIAL DISTRICT
AD	AIRPORT DISTRICT OVERLAY
C	CONSERVATION DISTRICT

THIS MAP IS FOR ASSESSMENT AND PLANNING PURPOSES ONLY. IT IS NOT TO BE USED FOR DESCRIPTION, CONVEYANCE, OR DETERMINATION OF LEGAL TITLE.

ORIGINAL MAPS WERE PREPARED BY GENERAL MAPPING INC., YOUNGWOOD, PA 15697.

REVISED & REPRINTED BY

CAI Technologies
Precision Mapping. Geospatial Solutions.
11 Pleasant Street, Littleton, NH 03561
800.322.4540 - www.cai-tech.com

LEGEND

AREA SURVEYED	Ac/s.f.	EXEMPT PROPERTY	(E)
AREA CALCULATED	AcC	SUBDIVISION LOT NO.	(2)
RECORD DIMENSION	100'	BLOCK NUMBER	A
SCALED DIMENSION	100'S	BUILDING	
MATCH LINE	M.L.	RIGHT OF WAY/ACCESS	R/W
WATER	-W-	COMMON OWNERSHIP	OR
		WETLANDS	

SCALE: 1" = 100'

FEET 100 50 0 100 200 300

REVISED TO: JULY 1, 2025

PROPERTY MAPS

OXFORD

MASSACHUSETTS

N

MAP NO.

45D

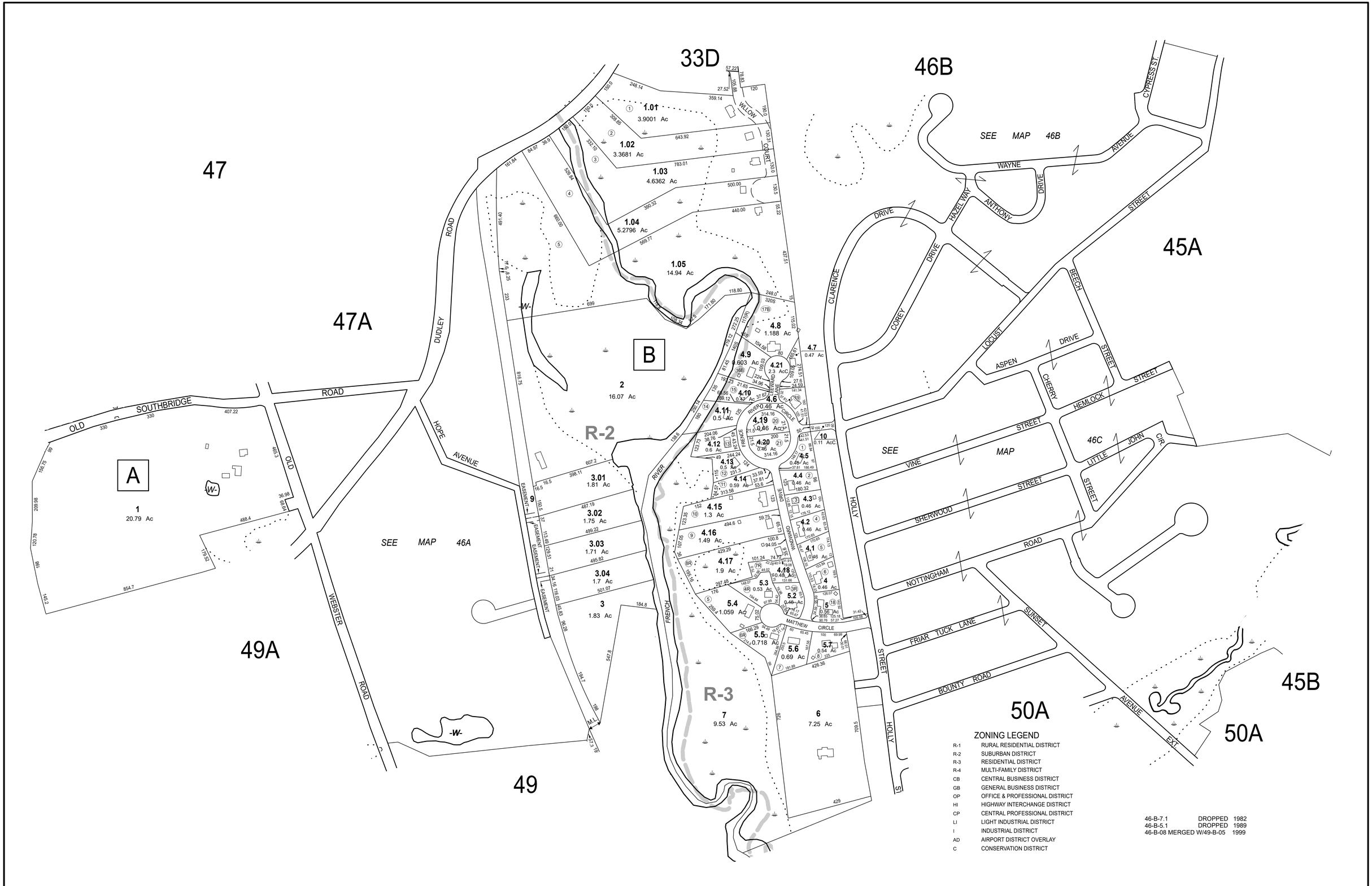

ZONING LEGEND

R-1	RURAL RESIDENTIAL DISTRICT
R-2	SUBURBAN DISTRICT
R-3	RESIDENTIAL DISTRICT
R-4	MULTI-FAMILY DISTRICT
CB	CENTRAL BUSINESS DISTRICT
GB	GENERAL BUSINESS DISTRICT
OP	OFFICE & PROFESSIONAL DISTRICT
HI	HIGHWAY INTERCHANGE DISTRICT
CP	CENTRAL PROFESSIONAL DISTRICT
LI	LIGHT INDUSTRIAL DISTRICT
I	INDUSTRIAL DISTRICT
AD	AIRPORT DISTRICT OVERLAY
C	CONSERVATION DISTRICT

46-B-7.1	DROPPED	1982
46-B-5.1	DROPPED	1989
46-B-08 MERGED W/49-B-05		1999

THIS MAP IS FOR ASSESSMENT AND PLANNING PURPOSES ONLY. IT IS NOT TO BE USED FOR DESCRIPTION, CONVEYANCE, OR DETERMINATION OF LEGAL TITLE.

ORIGINAL MAPS WERE PREPARED BY GENERAL MAPPING INC., YOUNGWOOD, PA 15697.

REVISED & REPRINTED BY
CAI Technologies
Precision Mapping. Geospatial Solutions.
11 Pleasant Street, Littleton, NH 03561
800.322.4540 - www.cai-tech.com

LEGEND

AREA SURVEYED	Ac/s.f.	EXEMPT PROPERTY	E
AREA CALCULATED	AcC	SUBDIVISION LOT NO.	2
RECORD DIMENSION	100'	BLOCK NUMBER	A
SCALED DIMENSION	100'S	BUILDING	
MATCH LINE	M.L.	RIGHT OF WAY/ACCESS	ROW
WATER	-W-	COMMON OWNERSHIP	OR
		WETLANDS	

SCALE: 1" = 200'

FEET 200 100 0 200 400 600

REVISED TO: JULY 1, 2025

PROPERTY MAPS

OXFORD

MASSACHUSETTS

N

MAP NO.

46

46A-B-18,19	DROPPED 1984
46A-A-19	DROPPED 1985
46A-B-13	DROPPED 1985

ZONING LEGEND

R-1	RURAL RESIDENTIAL DISTRICT
R-2	SUBURBAN DISTRICT
R-3	RESIDENTIAL DISTRICT
R-4	MULTI-FAMILY DISTRICT
CB	CENTRAL BUSINESS DISTRICT
GB	GENERAL BUSINESS DISTRICT
OP	OFFICE & PROFESSIONAL DISTRICT
HI	HIGHWAY INTERCHANGE DISTRICT
CP	CENTRAL PROFESSIONAL DISTRICT
LI	LIGHT INDUSTRIAL DISTRICT
I	INDUSTRIAL DISTRICT
AD	AIRPORT DISTRICT OVERLAY
C	CONSERVATION DISTRICT

THIS MAP IS FOR ASSESSMENT AND PLANNING PURPOSES ONLY. IT IS NOT TO BE USED FOR DESCRIPTION, CONVEYANCE, OR DETERMINATION OF LEGAL TITLE.

ORIGINAL MAPS WERE PREPARED BY GENERAL MAPPING INC., YOUNGWOOD, PA 15697.

REVISED & REPRINTED BY
CAI Technologies
Precision Mapping. Geospatial Solutions.
11 Pleasant Street, Littleton, NH 03561
800.322.4540 - www.cai-tech.com

LEGEND

AREA SURVEYED	Ac/s.f.	EXEMPT PROPERTY	E
AREA CALCULATED	AcC	SUBDIVISION LOT NO.	2
RECORD DIMENSION	100'	BLOCK NUMBER	A
SCALED DIMENSION	100'S	BUILDING	
MATCH LINE	M.L.	RIGHT OF WAY/ACCESS	R/W
WATER	-W-	COMMON OWNERSHIP	OR
		WETLANDS	

SCALE: 1" = 100'

FEET 100 50 0 100 200 300

REVISED TO: JULY 1, 2025

PROPERTY MAPS

OXFORD

MASSACHUSETTS

N

MAP NO.

46A

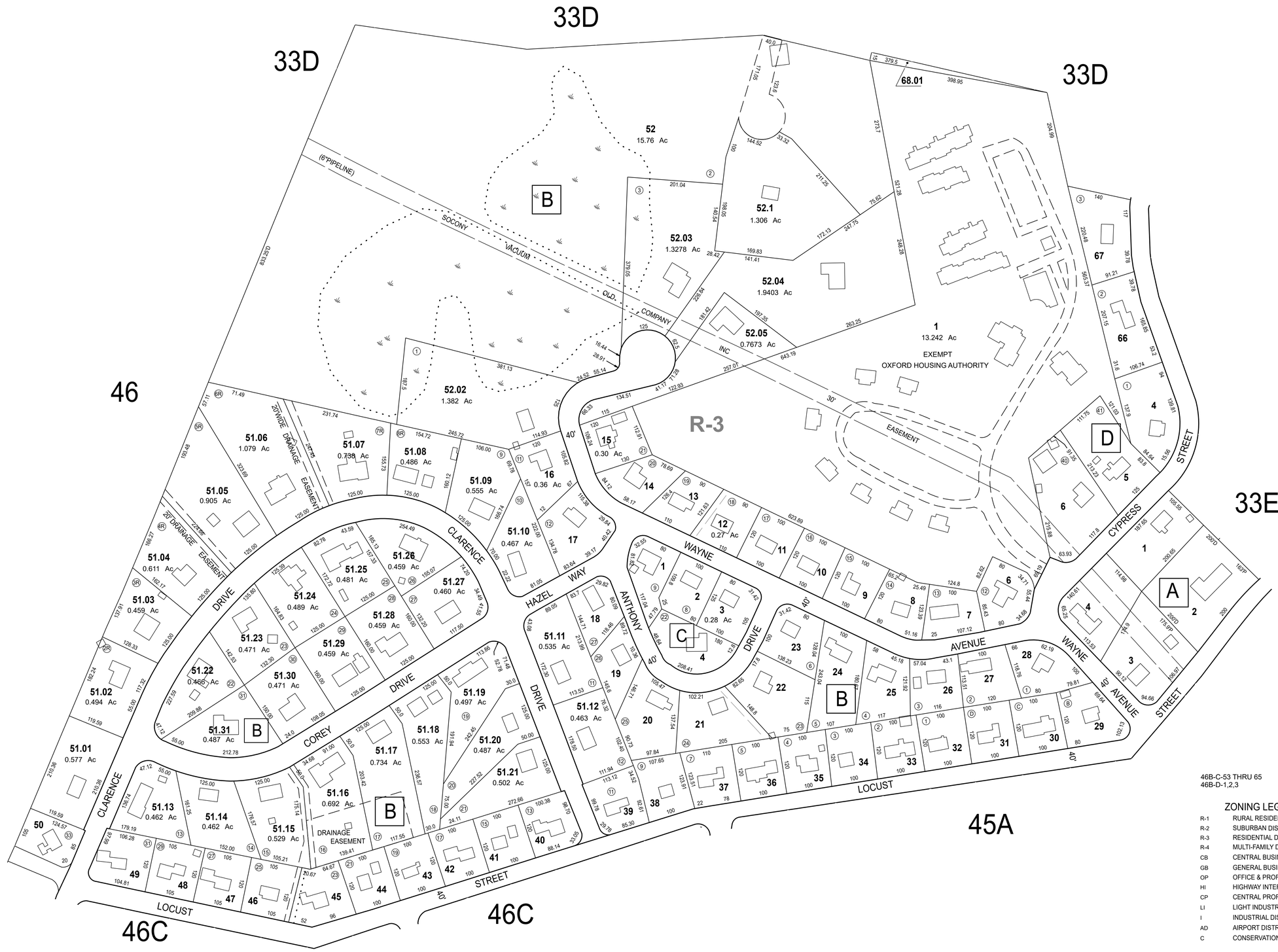

THIS MAP IS FOR ASSESSMENT AND PLANNING PURPOSES ONLY. IT IS NOT TO BE USED FOR DESCRIPTION, CONVEYANCE, OR DETERMINATION OF LEGAL TITLE.

ORIGINAL MAPS WERE PREPARED BY GENERAL MAPPING INC., YOUNGWOOD, PA 15697.

REVISED & REPRINTED BY
CAI Technologies
Precision Mapping. Geospatial Solutions.
11 Pleasant Street, Littleton, NH 03561
800.322.4540 - www.cai-tech.com

LEGEND

AREA SURVEYED	Ac/s.f.	EXEMPT PROPERTY	E
AREA CALCULATED	AcC	SUBDIVISION LOT NO.	2
RECORD DIMENSION	100'	BLOCK NUMBER	A
SCALED DIMENSION	100'S	BUILDING	
MATCH LINE	M.L.	RIGHT OF WAY/ACCESS	R/W
WATER	-W-	COMMON OWNERSHIP	OR
		WETLANDS	

SCALE: 1" = 100'

FEET 100 50 0 100 200 300

REVISED TO: JULY 1, 2025

PROPERTY MAPS

OXFORD

MASSACHUSETTS

N

MAP NO.

46B

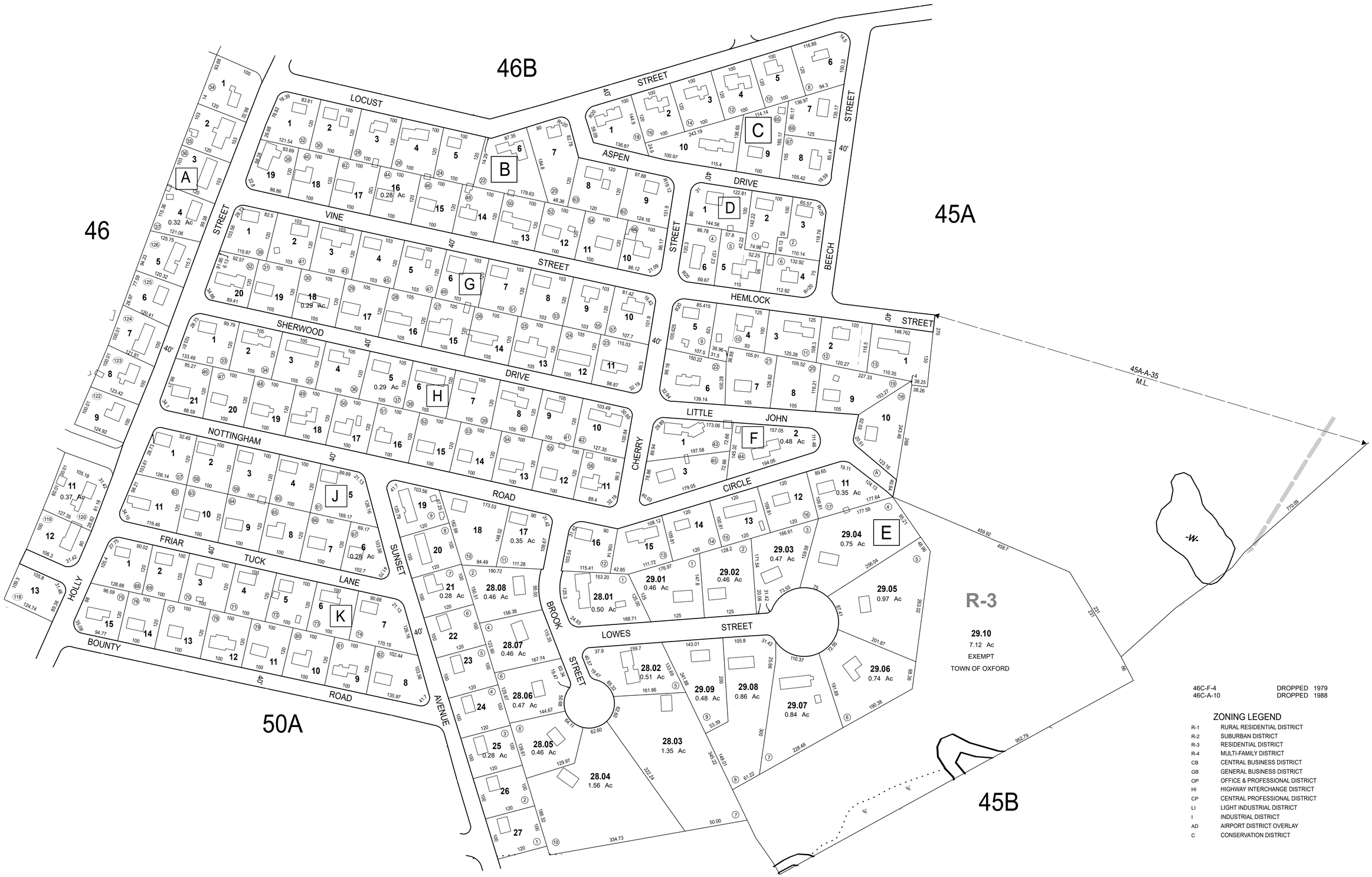

46C-F-4 DROPPED 1979
46C-A-10 DROPPED 1988

ZONING LEGEND

R-1	RURAL RESIDENTIAL DISTRICT
R-2	SUBURBAN DISTRICT
R-3	RESIDENTIAL DISTRICT
R-4	MULTI-FAMILY DISTRICT
CB	CENTRAL BUSINESS DISTRICT
GB	GENERAL BUSINESS DISTRICT
OP	OFFICE & PROFESSIONAL DISTRICT
HI	HIGHWAY INTERCHANGE DISTRICT
CP	CENTRAL PROFESSIONAL DISTRICT
LI	LIGHT INDUSTRIAL DISTRICT
I	INDUSTRIAL DISTRICT
AD	AIRPORT DISTRICT OVERLAY
C	CONSERVATION DISTRICT

THIS MAP IS FOR ASSESSMENT AND PLANNING PURPOSES ONLY. IT IS NOT TO BE USED FOR DESCRIPTION, CONVEYANCE, OR DETERMINATION OF LEGAL TITLE.

ORIGINAL MAPS WERE PREPARED BY GENERAL MAPPING INC., YOUNGWOOD, PA 15697.

REVISED & REPRINTED BY
CAI Technologies
Precision Mapping. Geospatial Solutions.
11 Pleasant Street, Littleton, NH 03561
800.322.4540 - www.cai-tech.com

LEGEND

AREA SURVEYED	Ac/s.f.	EXEMPT PROPERTY	E
AREA CALCULATED	AcC	SUBDIVISION LOT NO.	2
RECORD DIMENSION	100'	BLOCK NUMBER	A
SCALED DIMENSION	100'S	BUILDING	
MATCH LINE	M.L.	RIGHT OF WAY/ACCESS	ROW
WATER	-W-	COMMON OWNERSHIP	OR
		WETLANDS	

SCALE: 1" = 100'

FEET 100 50 0 100 200 300

REVISED TO: JULY 1, 2025

PROPERTY MAPS

OXFORD

MASSACHUSETTS

N

MAP NO.

46C

47-A-2.22	DROPPED	1979
47-A-5	DROPPED	1976
47-A-2.20	DROPPED	1977
47-A-3.7	DROPPED	1984
47-A-3.8	DROPPED	1985
47-A-2.14	DROPPED	1990
47-A-2.15	DROPPED	1990
47-A-1	DROPPED	1991
47-A-1.1	DROPPED	1991
47-A-1.2	DROPPED	1991

ZONING LEGEND

R-1	RURAL RESIDENTIAL DISTRICT
R-2	SUBURBAN DISTRICT
R-3	RESIDENTIAL DISTRICT
R-4	MULTI-FAMILY DISTRICT
CB	CENTRAL BUSINESS DISTRICT
GB	GENERAL BUSINESS DISTRICT
OP	OFFICE & PROFESSIONAL DISTRICT
HI	HIGHWAY INTERCHANGE DISTRICT
CP	CENTRAL PROFESSIONAL DISTRICT
LI	LIGHT INDUSTRIAL DISTRICT
I	INDUSTRIAL DISTRICT
AD	AIRPORT DISTRICT OVERLAY
C	CONSERVATION DISTRICT

THIS MAP IS FOR ASSESSMENT AND PLANNING PURPOSES ONLY. IT IS NOT TO BE USED FOR DESCRIPTION, CONVEYANCE, OR DETERMINATION OF LEGAL TITLE.

ORIGINAL MAPS WERE PREPARED BY GENERAL MAPPING INC., YOUNGWOOD, PA 15697.

REVISED & REPRINTED BY

CAI Technologies
Precision Mapping. Geospatial Solutions.
11 Pleasant Street, Littleton, NH 03561
800.322.4540 - www.cai-tech.com

LEGEND

AREA SURVEYED - - - - - - - - - - - - - - - - Ac/s.f.
AREA CALCULATED - - - - - - - - - - - - - - AcC
RECORD DIMENSION - - - - - - - - - - - - - - 100'
SCALED DIMENSION - - - - - - - - - - - - - - 100'S
MATCH LINE - - - - - - - - - - - - M.L.
WATER - - - - - - - - - - - - - - - - - - -W-

EXEMPT PROPERTY - - - - - - - - - - - - - - - E
SUBDIVISION LOT NO. - - - - - - - - - - - - - 2
BLOCK NUMBER - - - - - - - - - - - - - - - A
BUILDING
RIGHT OF WAY/ACCESS - - - - - - - - - - - - ROW
COMMON OWNERSHIP - - - - - - - - - - - - - OR
WETLANDS

SCALE: 1" = 200'

FEET 200 100 0 200 400 600

REVISED TO: JULY 1, 2025

PROPERTY MAPS

OXFORD

MASSACHUSETTS

N

MAP NO.

47

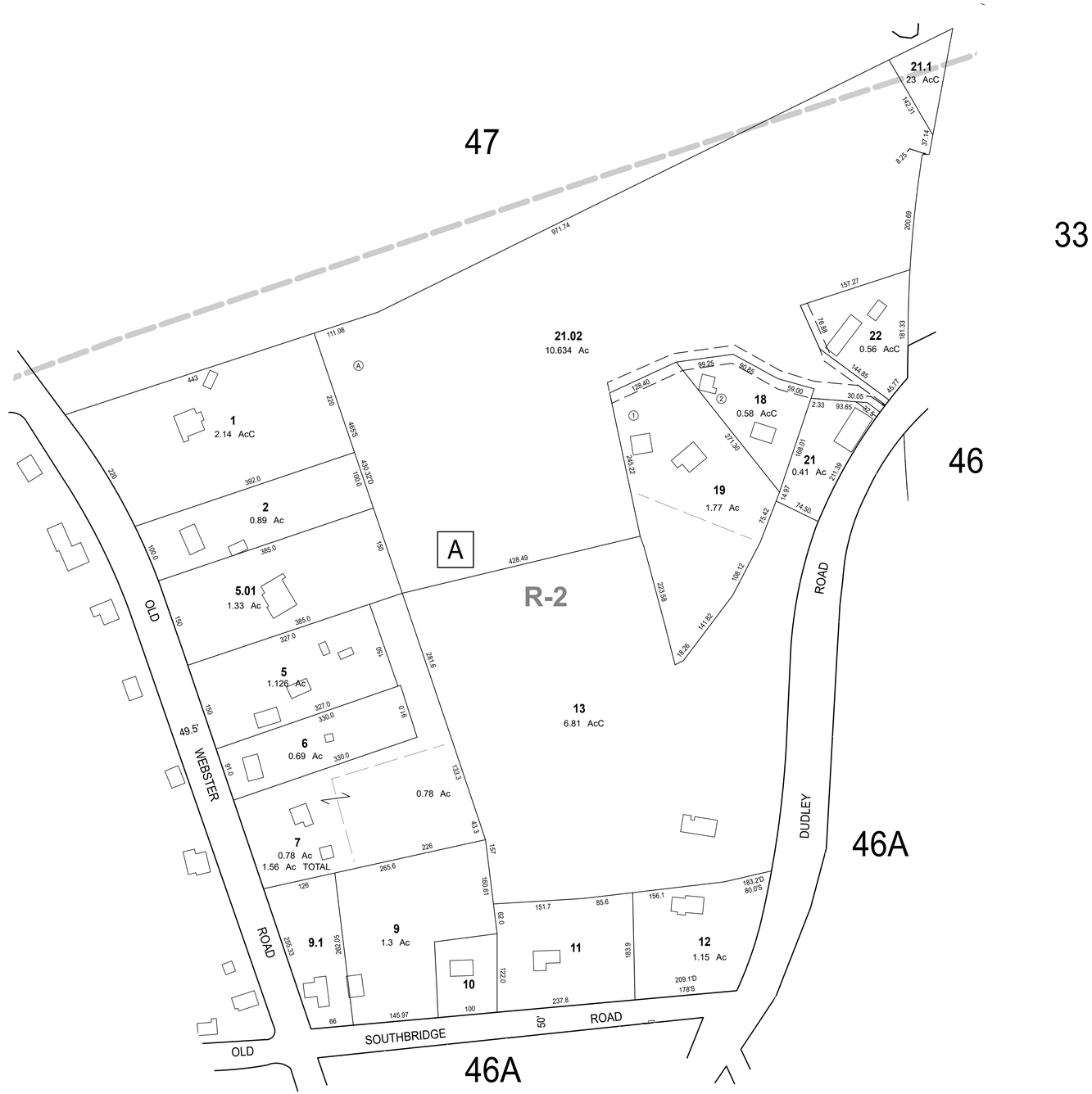

47A-A-4.1	DROPPED	1981
47A-A-14	DROPPED	1984
47A-A-3	DROPPED	1985
47A-A-8	DROPPED	1985
47A-A-4	DROPPED	1988
47A-A-15	DROPPED	1991
47A-A-16	DROPPED	1991
47A-A-17	DROPPED	1991
47A-A-20	DROPPED	1991
47A-A-23	DROPPED	1991

ZONING LEGEND

R-1	RURAL RESIDENTIAL DISTRICT
R-2	SUBURBAN DISTRICT
R-3	RESIDENTIAL DISTRICT
R-4	MULTI-FAMILY DISTRICT
CB	CENTRAL BUSINESS DISTRICT
GB	GENERAL BUSINESS DISTRICT
OP	OFFICE & PROFESSIONAL DISTRICT
HI	HIGHWAY INTERCHANGE DISTRICT
CP	CENTRAL PROFESSIONAL DISTRICT
LI	LIGHT INDUSTRIAL DISTRICT
I	INDUSTRIAL DISTRICT
AD	AIRPORT DISTRICT OVERLAY
C	CONSERVATION DISTRICT

THIS MAP IS FOR ASSESSMENT AND PLANNING PURPOSES ONLY. IT IS NOT TO BE USED FOR DESCRIPTION, CONVEYANCE, OR DETERMINATION OF LEGAL TITLE.

ORIGINAL MAPS WERE PREPARED BY GENERAL MAPPING INC., YOUNGWOOD, PA 15697.

REVISED & REPRINTED BY

CAI Technologies
Precision Mapping. Geospatial Solutions.
11 Pleasant Street, Littleton, NH 03561
800.322.4540 - www.cai-tech.com

LEGEND

AREA SURVEYED	Ac/s.f.	EXEMPT PROPERTY	E
AREA CALCULATED	AcC	SUBDIVISION LOT NO.	2
RECORD DIMENSION	100'	BLOCK NUMBER	A
SCALED DIMENSION	100'S	BUILDING	
MATCH LINE	M.L.	RIGHT OF WAY/ACCESS	
WATER	-W-	COMMON OWNERSHIP	OR
		WETLANDS	

SCALE: 1" = 100'

FEET 100 50 0 100 200 300

REVISED TO: JULY 1, 2025

PROPERTY MAPS

OXFORD

MASSACHUSETTS

N

MAP NO.

47A

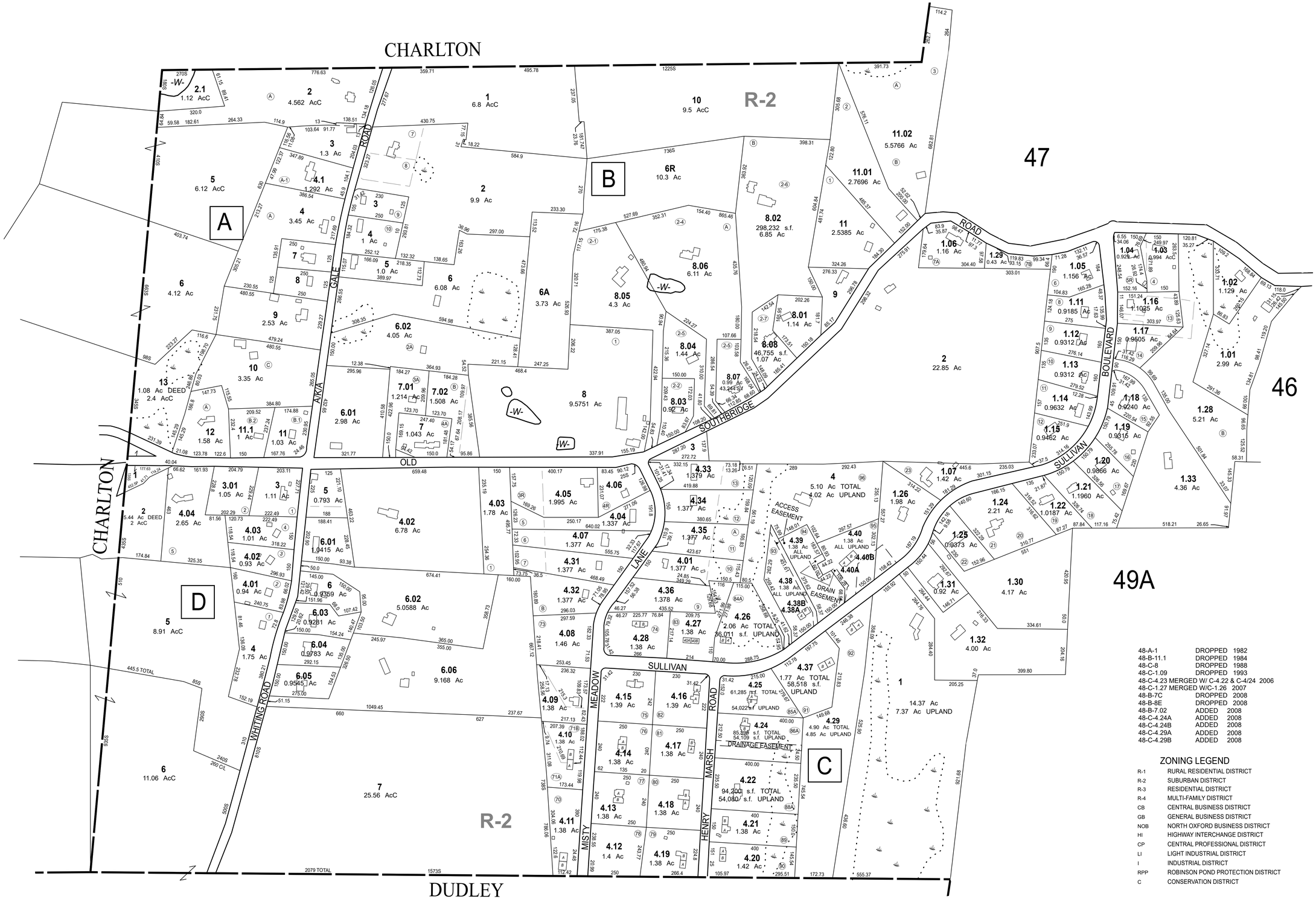

48-A-1	DROPPED	1982
48-B-11.1	DROPPED	1984
48-C-8	DROPPED	1988
48-C-1.09	DROPPED	1993
48-C-4.23 MERGED W/ C-4.22 & C-4/24		2006
48-C-1.27 MERGED W/C-1.26		2007
48-B-7C	DROPPED	2008
48-B-8E	DROPPED	2008
48-B-7.02	ADDED	2008
48-C-4.24A	ADDED	2008
48-C-4.24B	ADDED	2008
48-C-4.29A	ADDED	2008
48-C-4.29B	ADDED	2008

ZONING LEGEND

R-1	RURAL RESIDENTIAL DISTRICT
R-2	SUBURBAN DISTRICT
R-3	RESIDENTIAL DISTRICT
R-4	MULTI-FAMILY DISTRICT
CB	CENTRAL BUSINESS DISTRICT
GB	GENERAL BUSINESS DISTRICT
NOB	NORTH OXFORD BUSINESS DISTRICT
HI	HIGHWAY INTERCHANGE DISTRICT
CP	CENTRAL PROFESSIONAL DISTRICT
LI	LIGHT INDUSTRIAL DISTRICT
I	INDUSTRIAL DISTRICT
RPP	ROBINSON POND PROTECTION DISTRICT
C	CONSERVATION DISTRICT

THIS MAP IS FOR ASSESSMENT AND PLANNING PURPOSES ONLY. IT IS NOT TO BE USED FOR DESCRIPTION, CONVEYANCE, OR DETERMINATION OF LEGAL TITLE.

ORIGINAL MAPS WERE PREPARED BY GENERAL MAPPING INC., YOUNGWOOD, PA 15697.

REVISED & REPRINTED BY
CAI Technologies
Precision Mapping. Geospatial Solutions.
11 Pleasant Street, Littleton, NH 03561
800.322.4540 - www.cai-tech.com

LEGEND

AREA SURVEYED	Ac/s.f.	EXEMPT PROPERTY	E
AREA CALCULATED	AcC	SUBDIVISION LOT NO.	2
RECORD DIMENSION	100'	BLOCK NUMBER	A
SCALED DIMENSION	100'S	BUILDING	
MATCH LINE	M.L.	RIGHT OF WAY/ACCESS	ROW
WATER	-W-	COMMON OWNERSHIP	OR
		WETLANDS	

SCALE: 1" = 200'

FEET 200 100 0 200 400 600

REVISED TO: JULY 1, 2025

PROPERTY MAPS

OXFORD

MASSACHUSETTS

N

MAP NO.

48

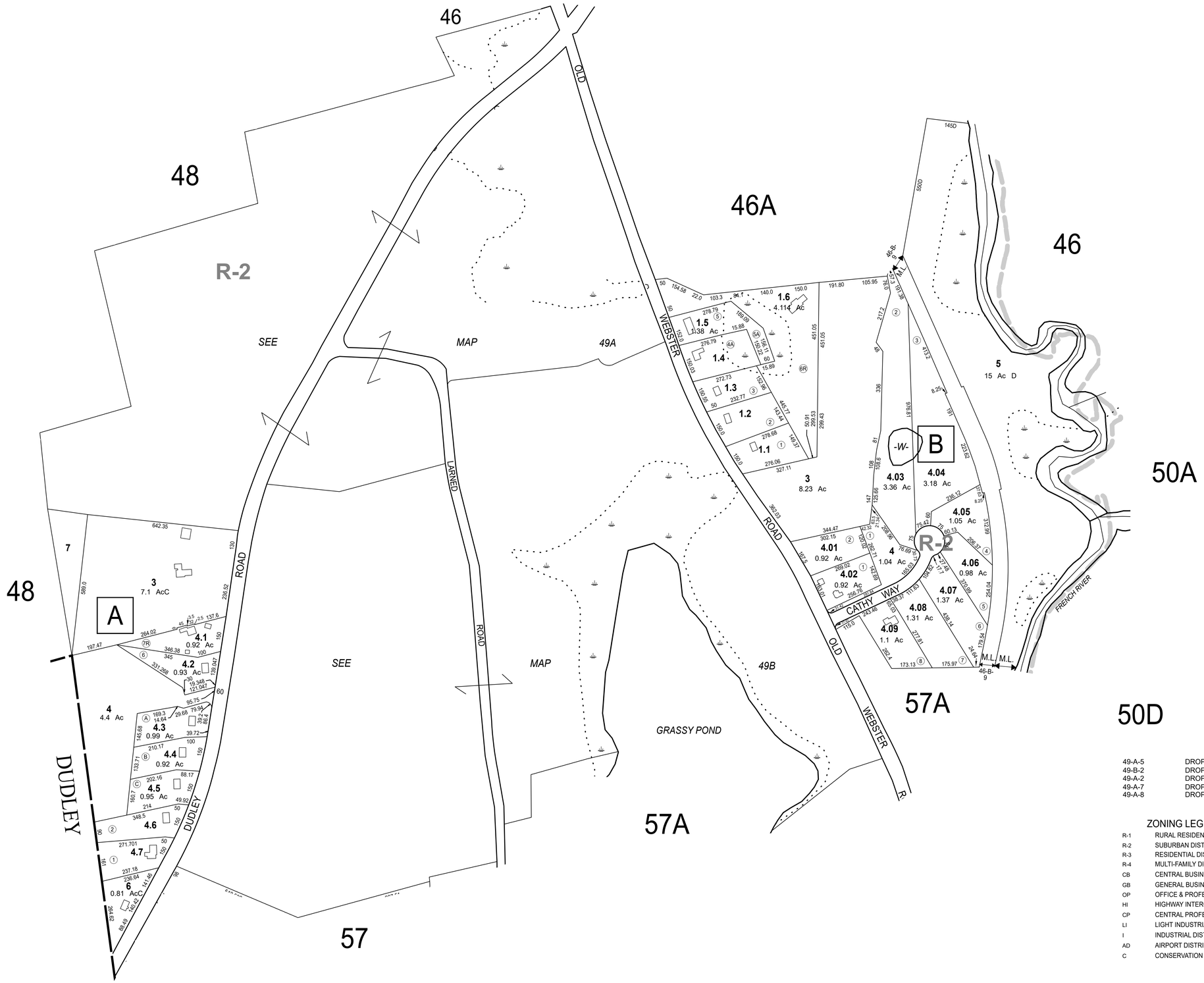

49-A-5	DROPPED 1977
49-B-2	DROPPED 1985
49-A-2	DROPPED 1988
49-A-7	DROPPED 1988
49-A-8	DROPPED 1988

ZONING LEGEND

R-1	RURAL RESIDENTIAL DISTRICT
R-2	SUBURBAN DISTRICT
R-3	RESIDENTIAL DISTRICT
R-4	MULTI-FAMILY DISTRICT
CB	CENTRAL BUSINESS DISTRICT
GB	GENERAL BUSINESS DISTRICT
OP	OFFICE & PROFESSIONAL DISTRICT
HI	HIGHWAY INTERCHANGE DISTRICT
CP	CENTRAL PROFESSIONAL DISTRICT
LI	LIGHT INDUSTRIAL DISTRICT
I	INDUSTRIAL DISTRICT
AD	AIRPORT DISTRICT OVERLAY
C	CONSERVATION DISTRICT

THIS MAP IS FOR ASSESSMENT AND PLANNING PURPOSES ONLY. IT IS NOT TO BE USED FOR DESCRIPTION, CONVEYANCE, OR DETERMINATION OF LEGAL TITLE.

ORIGINAL MAPS WERE PREPARED BY GENERAL MAPPING INC., YOUNGWOOD, PA 15697.

REVISED & REPRINTED BY

CAI Technologies
Precision Mapping. Geospatial Solutions.
11 Pleasant Street, Littleton, NH 03561
800.322.4540 - www.cai-tech.com

LEGEND

AREA SURVEYED	Ac/s.f.	EXEMPT PROPERTY	E
AREA CALCULATED	AcC	SUBDIVISION LOT NO.	2
RECORD DIMENSION	100'	BLOCK NUMBER	A
SCALED DIMENSION	100'S	BUILDING	
MATCH LINE	M.L.	RIGHT OF WAY/ACCESS	600
WATER	-W-	COMMON OWNERSHIP	OR
		WETLANDS	

SCALE: 1" = 200'

FEET 200 100 0 200 400 600

REVISED TO: JULY 1, 2025

PROPERTY MAPS

OXFORD

MASSACHUSETTS

N

MAP NO.

49

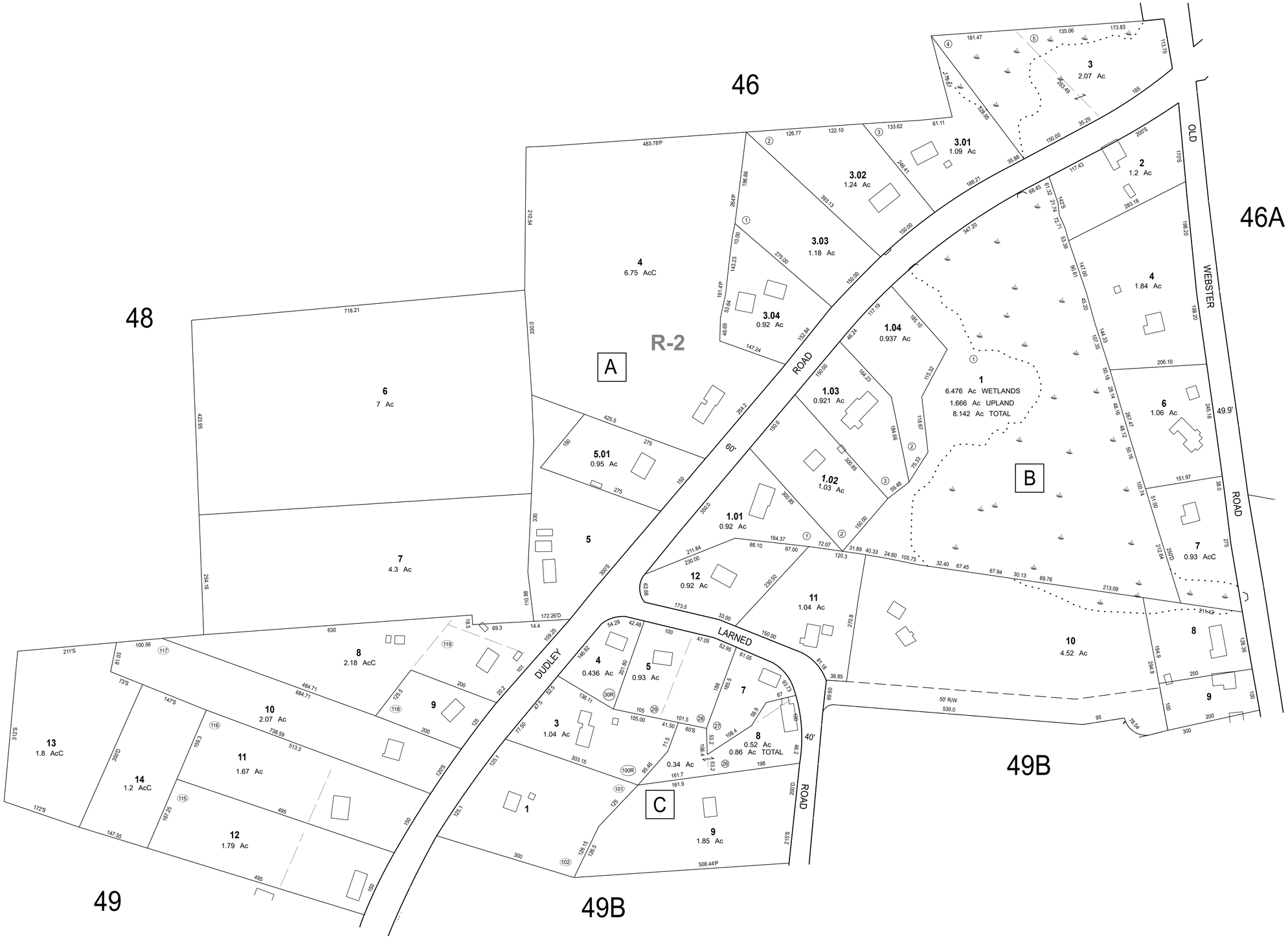

49A-A-1	DROPPED	1984
49A-C-2	DROPPED	1984
49A-B-3	DROPPED	1987
49A-C-10	DROPPED	1985
49A-B-1.03	ADDED	2008
49A-B-1.04	ADDED	2008

ZONING LEGEND

R-1	RURAL RESIDENTIAL DISTRICT
R-2	SUBURBAN DISTRICT
R-3	RESIDENTIAL DISTRICT
R-4	MULTI-FAMILY DISTRICT
CB	CENTRAL BUSINESS DISTRICT
GB	GENERAL BUSINESS DISTRICT
OP	OFFICE & PROFESSIONAL DISTRICT
HI	HIGHWAY INTERCHANGE DISTRICT
CP	CENTRAL PROFESSIONAL DISTRICT
LI	LIGHT INDUSTRIAL DISTRICT
I	INDUSTRIAL DISTRICT
AD	AIRPORT DISTRICT OVERLAY
C	CONSERVATION DISTRICT

THIS MAP IS FOR ASSESSMENT AND PLANNING PURPOSES ONLY. IT IS NOT TO BE USED FOR DESCRIPTION, CONVEYANCE, OR DETERMINATION OF LEGAL TITLE.

ORIGINAL MAPS WERE PREPARED BY GENERAL MAPPING INC., YOUNGWOOD, PA 15697.

REVISED & REPRINTED BY

CAI Technologies
Precision Mapping. Geospatial Solutions.
11 Pleasant Street, Littleton, NH 03561
800.322.4540 - www.cai-tech.com

LEGEND

AREA SURVEYED	Ac/s.f.	EXEMPT PROPERTY	E
AREA CALCULATED	AcC	SUBDIVISION LOT NO.	2
RECORD DIMENSION	100'	BLOCK NUMBER	A
SCALED DIMENSION	100'S	BUILDING	
MATCH LINE	M.L.	RIGHT OF WAY/ACCESS	ROW
WATER	-W-	COMMON OWNERSHIP	OR
		WETLANDS	

SCALE: 1" = 100'

FEET 100 50 0 100 200 300

REVISED TO: JULY 1, 2025

PROPERTY MAPS

OXFORD

MASSACHUSETTS

N

MAP NO.

49A

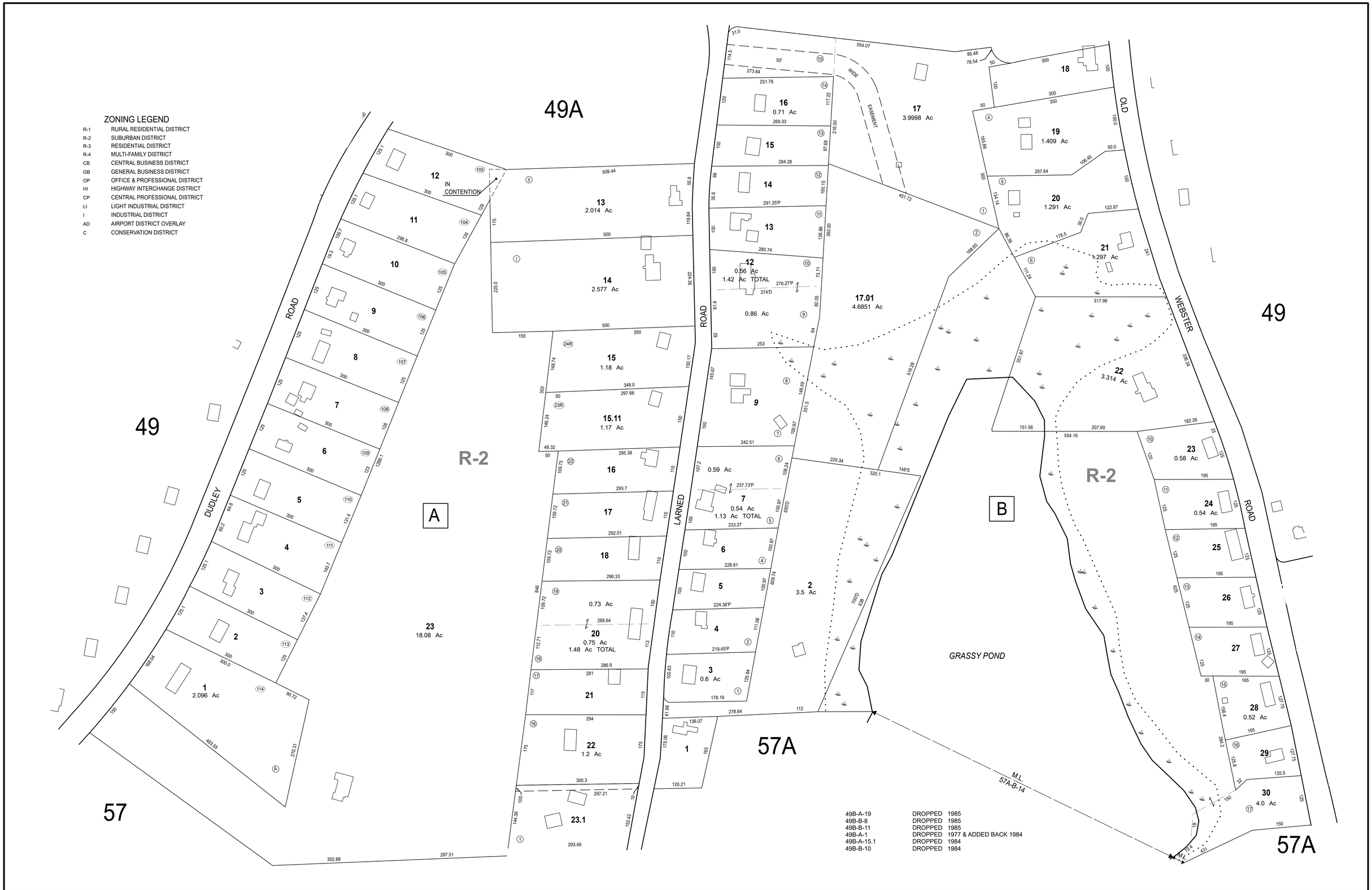

THIS MAP IS FOR ASSESSMENT AND PLANNING PURPOSES ONLY. IT IS NOT TO BE USED FOR DESCRIPTION, CONVEYANCE, OR DETERMINATION OF LEGAL TITLE.

ORIGINAL MAPS WERE PREPARED BY GENERAL MAPPING INC., YOUNGWOOD, PA 15697.

REVISED & REPRINTED BY
CAI Technologies
Precision Mapping. Geospatial Solutions.
11 Pleasant Street, Littleton, NH 03561
800.322.4540 - www.cai-tech.com

LEGEND

AREA SURVEYED	Ac/s.f.	EXEMPT PROPERTY	E
AREA CALCULATED	AcC	SUBDIVISION LOT NO.	2
RECORD DIMENSION	100'	BLOCK NUMBER	A
SCALED DIMENSION	100'S	BUILDING	
MATCH LINE	M.L.	RIGHT OF WAY/ACCESS	
WATER	-W-	COMMON OWNERSHIP	OR
		WETLANDS	

SCALE: 1" = 100'

FEET 100 50 0 100 200 300

REVISED TO: JULY 1, 2025

PROPERTY MAPS

OXFORD

MASSACHUSETTS

N

MAP NO.

49B

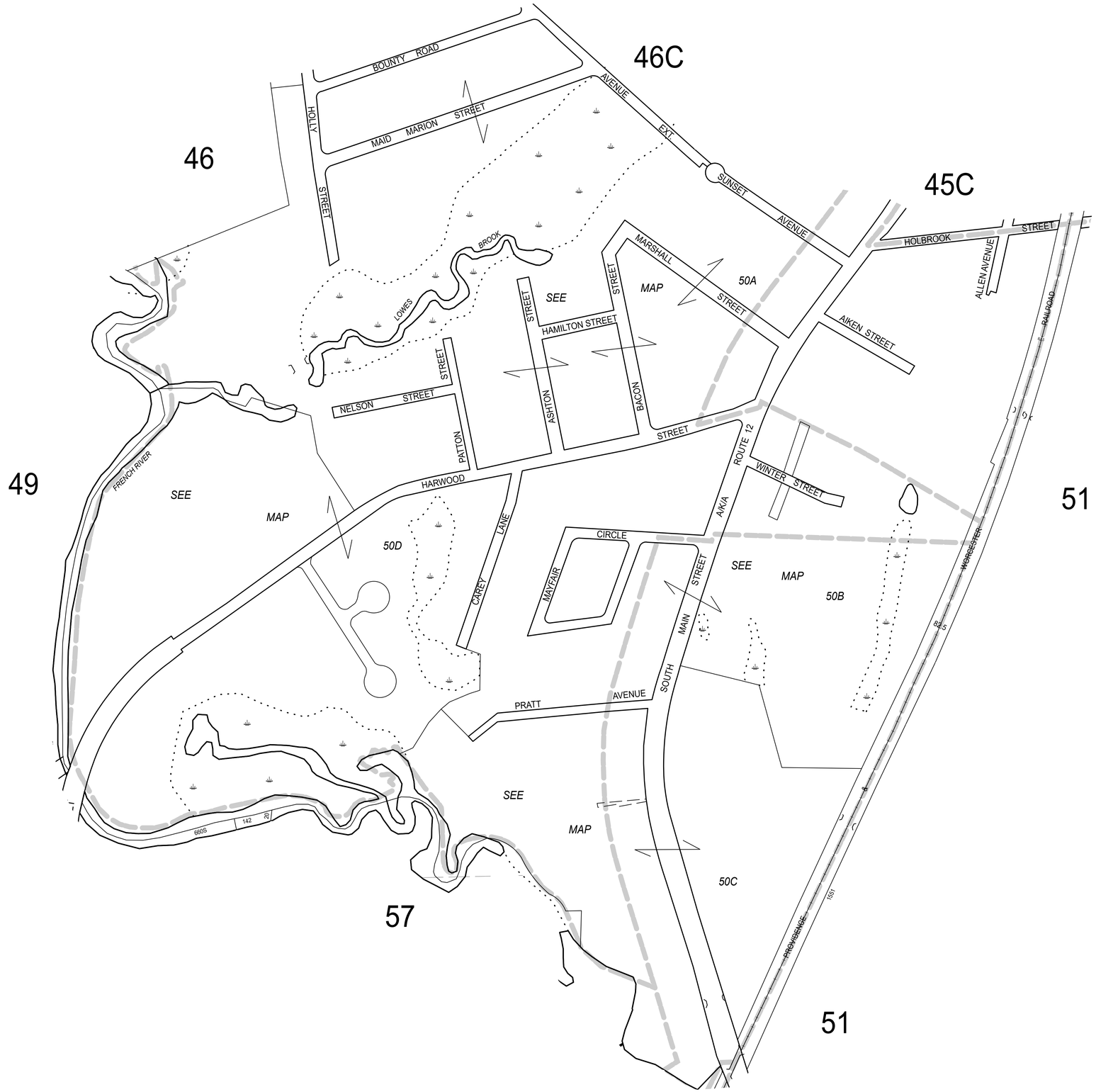

ZONING LEGEND

R-1	RURAL RESIDENTIAL DISTRICT
R-2	SUBURBAN DISTRICT
R-3	RESIDENTIAL DISTRICT
R-4	MULTI-FAMILY DISTRICT
CB	CENTRAL BUSINESS DISTRICT
GB	GENERAL BUSINESS DISTRICT
OP	OFFICE & PROFESSIONAL DISTRICT
HI	HIGHWAY INTERCHANGE DISTRICT
CP	CENTRAL PROFESSIONAL DISTRICT
LI	LIGHT INDUSTRIAL DISTRICT
I	INDUSTRIAL DISTRICT
AD	AIRPORT DISTRICT OVERLAY
C	CONSERVATION DISTRICT

THIS MAP IS FOR ASSESSMENT AND PLANNING PURPOSES ONLY. IT IS NOT TO BE USED FOR DESCRIPTION, CONVEYANCE, OR DETERMINATION OF LEGAL TITLE.

ORIGINAL MAPS WERE PREPARED BY GENERAL MAPPING INC., YOUNGWOOD, PA 15697.

REVISED & REPRINTED BY

CAI Technologies
Precision Mapping. Geospatial Solutions.
11 Pleasant Street, Littleton, NH 03561
800.322.4540 - www.cai-tech.com

LEGEND

AREA SURVEYED	Ac/s.f.	EXEMPT PROPERTY	E
AREA CALCULATED	AcC	SUBDIVISION LOT NO.	2
RECORD DIMENSION	100'	BLOCK NUMBER	A
SCALED DIMENSION	100'S	BUILDING	
MATCH LINE	M.L.	RIGHT OF WAY/ACCESS	R/W
WATER	-W-	COMMON OWNERSHIP	OR
		WETLANDS	

SCALE: 1" = 200'

FEET 200 100 0 200 400 600

REVISED TO: JULY 1, 2025

PROPERTY MAPS

OXFORD

MASSACHUSETTS

N

MAP NO.

50

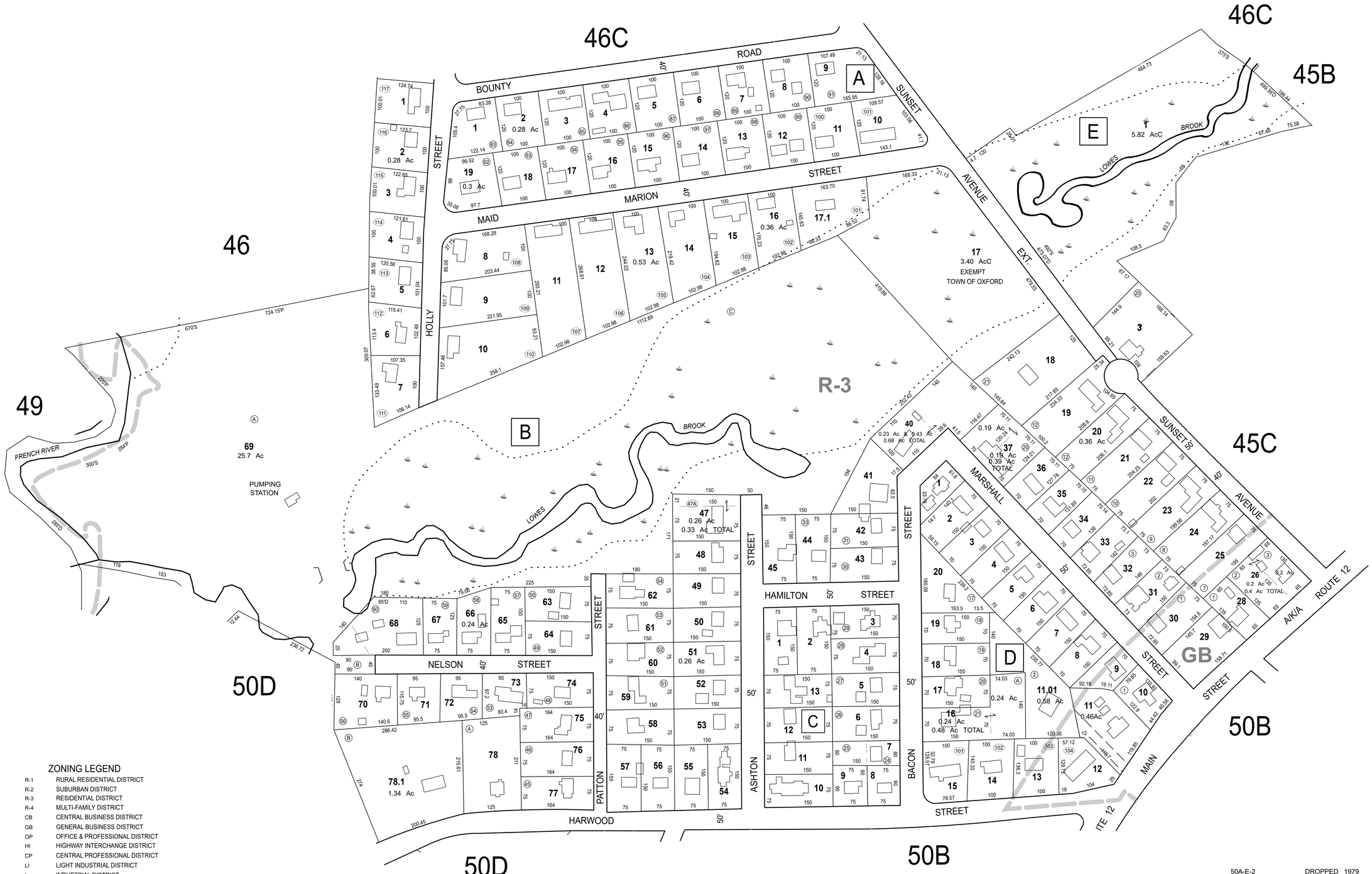

ZONING LEGEND

R-1	RURAL RESIDENTIAL DISTRICT
R-2	SUBURBAN DISTRICT
R-3	RESIDENTIAL DISTRICT
R-4	MULTI-FAMILY DISTRICT
CB	CENTRAL BUSINESS DISTRICT
GB	GENERAL BUSINESS DISTRICT
OP	OFFICE & PROFESSIONAL DISTRICT
HI	HIGHWAY INTERCHANGE DISTRICT
CP	CENTRAL PROFESSIONAL DISTRICT
LI	LIGHT INDUSTRIAL DISTRICT
I	INDUSTRIAL DISTRICT
AD	AIRPORT DISTRICT OVERLAY
C	CONSERVATION DISTRICT

50A-E-2	DROPPED 1979
50A-B-27	DROPPED 1985
50A-B-38	DROPPED 1985
50A-B-39	DROPPED 1985
50A-B-46	DROPPED 1985
50A-E-3.01	DROPPED 1993

THIS MAP IS FOR ASSESSMENT AND PLANNING PURPOSES ONLY. IT IS NOT TO BE USED FOR DESCRIPTION, CONVEYANCE, OR DETERMINATION OF LEGAL TITLE.

ORIGINAL MAPS WERE PREPARED BY GENERAL MAPPING INC., YOUNGWOOD, PA 15697.

REVISED & REPRINTED BY
CAI Technologies
Precision Mapping. Geospatial Solutions.
11 Pleasant Street, Littleton, NH 03561
800.322.4540 - www.cai-tech.com

LEGEND

AREA SURVEYED	Ac/s.f.	EXEMPT PROPERTY	E
AREA CALCULATED	AcC	SUBDIVISION LOT NO.	2
RECORD DIMENSION	100'	BLOCK NUMBER	A
SCALED DIMENSION	100'S	BUILDING	
MATCH LINE	M.L.	RIGHT OF WAY/ACCESS	ROW
WATER	-W-	COMMON OWNERSHIP	OR
		WETLANDS	

SCALE: 1" = 100'

FEET 100 50 0 100 200 300

REVISED TO: JULY 1, 2025

PROPERTY MAPS

OXFORD

MASSACHUSETTS

N

MAP NO.

50A

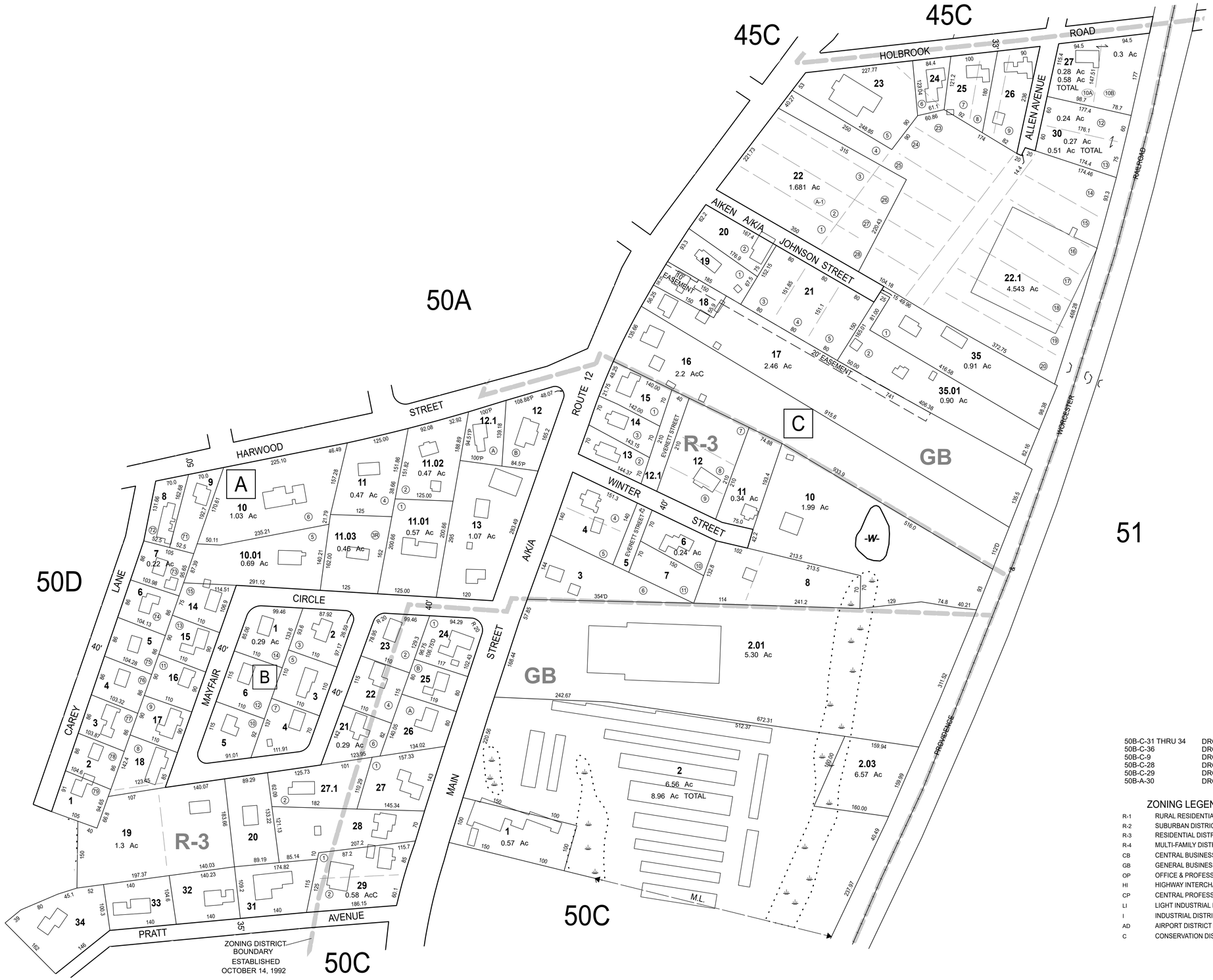

50B-C-31 THRU 34	DROPPED	1980
50B-C-36	DROPPED	1987
50B-C-9	DROPPED	1985
50B-C-28	DROPPED	1985
50B-C-29	DROPPED	1985
50B-A-30	DROPPED	1989

ZONING LEGEND

R-1	RURAL RESIDENTIAL DISTRICT
R-2	SUBURBAN DISTRICT
R-3	RESIDENTIAL DISTRICT
R-4	MULTI-FAMILY DISTRICT
CB	CENTRAL BUSINESS DISTRICT
GB	GENERAL BUSINESS DISTRICT
OP	OFFICE & PROFESSIONAL DISTRICT
HI	HIGHWAY INTERCHANGE DISTRICT
CP	CENTRAL PROFESSIONAL DISTRICT
LI	LIGHT INDUSTRIAL DISTRICT
I	INDUSTRIAL DISTRICT
AD	AIRPORT DISTRICT OVERLAY
C	CONSERVATION DISTRICT

THIS MAP IS FOR ASSESSMENT AND PLANNING PURPOSES ONLY. IT IS NOT TO BE USED FOR DESCRIPTION, CONVEYANCE, OR DETERMINATION OF LEGAL TITLE.

ORIGINAL MAPS WERE PREPARED BY GENERAL MAPPING INC., YOUNGWOOD, PA 15697.

REVISED & REPRINTED BY
CAI Technologies
Precision Mapping. Geospatial Solutions.
11 Pleasant Street, Littleton, NH 03561
800.322.4540 - www.cai-tech.com

LEGEND

AREA SURVEYED	Ac/s.f.	EXEMPT PROPERTY	E
AREA CALCULATED	AcC	SUBDIVISION LOT NO.	2
RECORD DIMENSION	100'	BLOCK NUMBER	A
SCALED DIMENSION	100'S	BUILDING	
MATCH LINE	M.L.	RIGHT OF WAY/ACCESS	R/W
WATER	-W-	COMMON OWNERSHIP	OR
		WETLANDS	

SCALE: 1" = 100'

FEET 100 50 0 100 200 300

REVISED TO: JULY 1, 2025

PROPERTY MAPS

OXFORD

MASSACHUSETTS

N

MAP NO.

50B

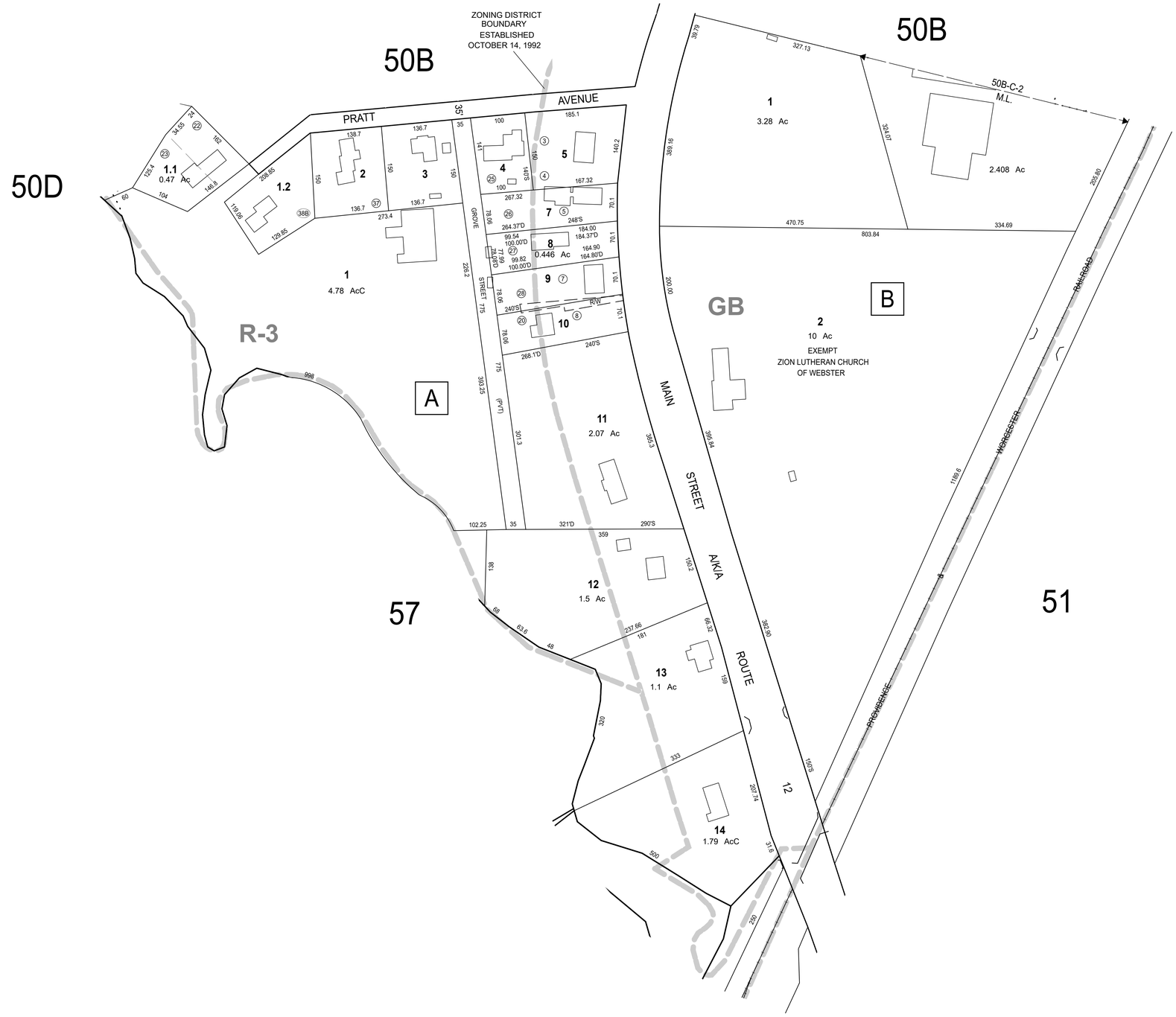

50C-A-6 DROPPED 1985

ZONING LEGEND

R-1	RURAL RESIDENTIAL DISTRICT
R-2	SUBURBAN DISTRICT
R-3	RESIDENTIAL DISTRICT
R-4	MULTI-FAMILY DISTRICT
CB	CENTRAL BUSINESS DISTRICT
GB	GENERAL BUSINESS DISTRICT
OP	OFFICE & PROFESSIONAL DISTRICT
HI	HIGHWAY INTERCHANGE DISTRICT
CP	CENTRAL PROFESSIONAL DISTRICT
LI	LIGHT INDUSTRIAL DISTRICT
I	INDUSTRIAL DISTRICT
AD	AIRPORT DISTRICT OVERLAY
C	CONSERVATION DISTRICT

THIS MAP IS FOR ASSESSMENT AND PLANNING PURPOSES ONLY. IT IS NOT TO BE USED FOR DESCRIPTION, CONVEYANCE, OR DETERMINATION OF LEGAL TITLE.

ORIGINAL MAPS WERE PREPARED BY GENERAL MAPPING INC., YOUNGWOOD, PA 15697.

REVISED & REPRINTED BY
CAI Technologies
Precision Mapping. Geospatial Solutions.
11 Pleasant Street, Littleton, NH 03561
800.322.4540 - www.cai-tech.com

LEGEND

AREA SURVEYED	Ac/s.f.	EXEMPT PROPERTY	E
AREA CALCULATED	AcC	SUBDIVISION LOT NO.	2
RECORD DIMENSION	100'	BLOCK NUMBER	A
SCALED DIMENSION	100'S	BUILDING	
MATCH LINE	M.L.	RIGHT OF WAY/ACCESS	R/W
WATER	-W-	COMMON OWNERSHIP	OR
		WETLANDS	

SCALE: 1" = 100'

FEET 100 50 0 100 200 300

REVISED TO: JULY 1, 2025

PROPERTY MAPS

OXFORD

MASSACHUSETTS

N

MAP NO.

50C

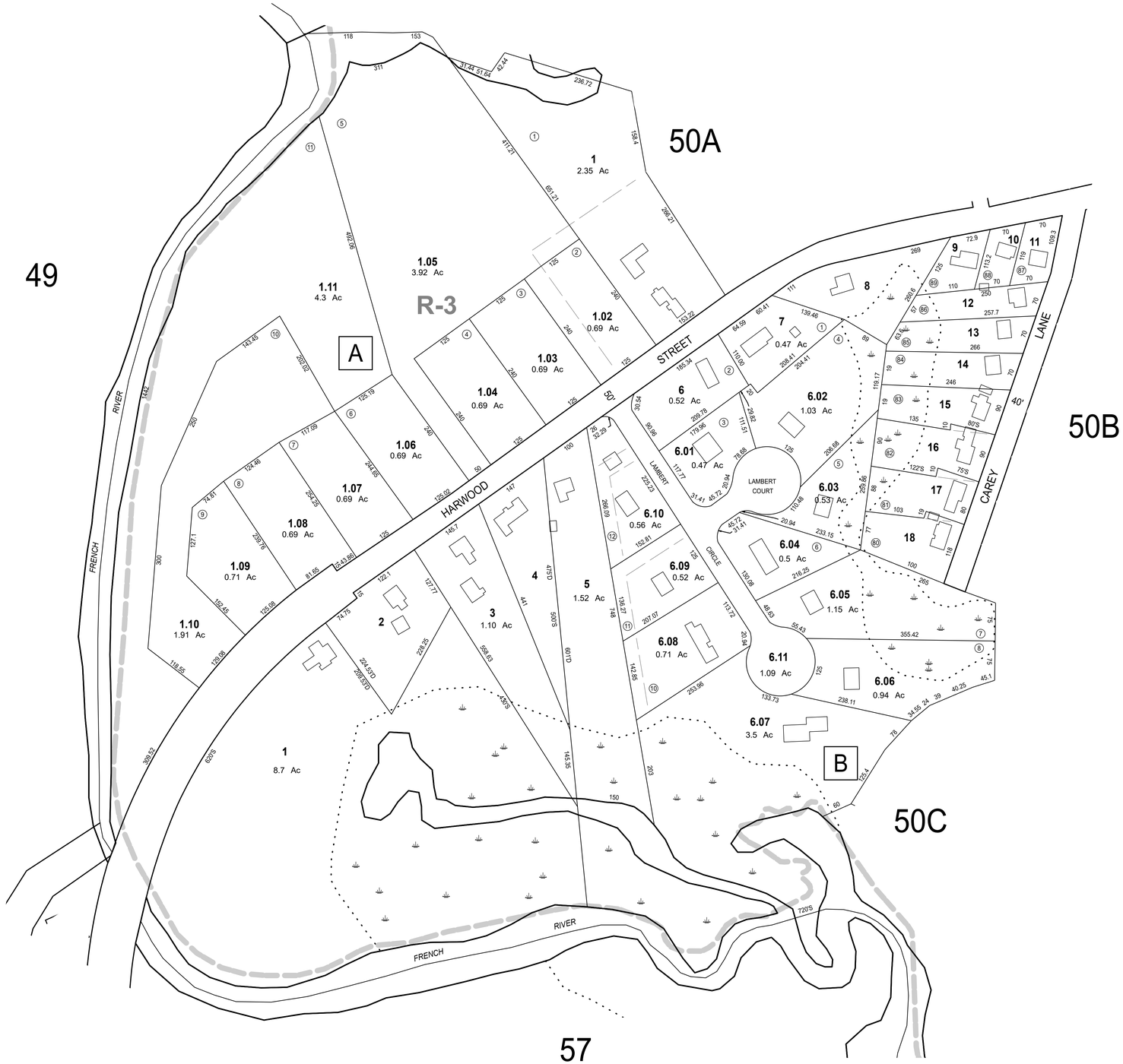

ZONING LEGEND

R-1	RURAL RESIDENTIAL DISTRICT
R-2	SUBURBAN DISTRICT
R-3	RESIDENTIAL DISTRICT
R-4	MULTI-FAMILY DISTRICT
CB	CENTRAL BUSINESS DISTRICT
GB	GENERAL BUSINESS DISTRICT
OP	OFFICE & PROFESSIONAL DISTRICT
HI	HIGHWAY INTERCHANGE DISTRICT
CP	CENTRAL PROFESSIONAL DISTRICT
LI	LIGHT INDUSTRIAL DISTRICT
I	INDUSTRIAL DISTRICT
AD	AIRPORT DISTRICT OVERLAY
C	CONSERVATION DISTRICT

THIS MAP IS FOR ASSESSMENT AND PLANNING PURPOSES ONLY. IT IS NOT TO BE USED FOR DESCRIPTION, CONVEYANCE, OR DETERMINATION OF LEGAL TITLE.

ORIGINAL MAPS WERE PREPARED BY GENERAL MAPPING INC., YOUNGWOOD, PA 15697.

REVISED & REPRINTED BY

CAI Technologies
Precision Mapping. Geospatial Solutions.
11 Pleasant Street, Littleton, NH 03561
800.322.4540 - www.cai-tech.com

LEGEND

AREA SURVEYED	Ac/s.f.	EXEMPT PROPERTY	E
AREA CALCULATED	AcC	SUBDIVISION LOT NO.	2
RECORD DIMENSION	100'	BLOCK NUMBER	A
SCALED DIMENSION	100'S	BUILDING	
MATCH LINE	M.L.	RIGHT OF WAY/ACCESS	ROW
WATER	-W-	COMMON OWNERSHIP	OR
		WETLANDS	

SCALE: 1" = 100'

FEET 100 50 0 100 200 300

REVISED TO: JULY 1, 2025

PROPERTY MAPS

OXFORD

MASSACHUSETTS

N

MAP NO.

50D

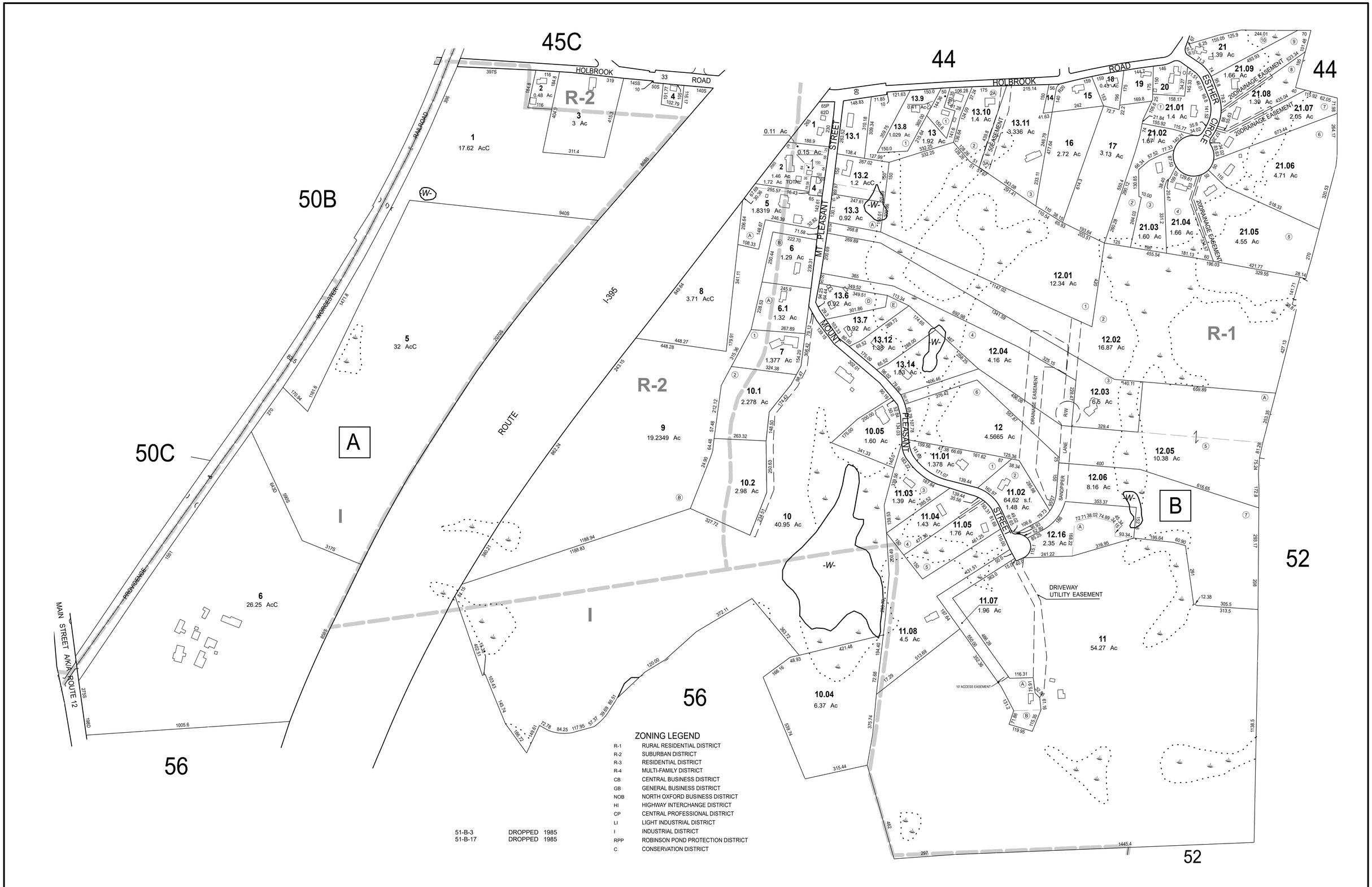

THIS MAP IS FOR ASSESSMENT AND PLANNING PURPOSES ONLY. IT IS NOT TO BE USED FOR DESCRIPTION, CONVEYANCE, OR DETERMINATION OF LEGAL TITLE.

ORIGINAL MAPS WERE PREPARED BY GENERAL MAPPING INC., YOUNGWOOD, PA 15697.

REVISED & REPRINTED BY
CAI Technologies
Precision Mapping. Geospatial Solutions.
11 Pleasant Street, Littleton, NH 03561
800.322.4540 - www.cai-tech.com

LEGEND

AREA SURVEYED	Ac/s.f.
AREA CALCULATED	AcC
RECORD DIMENSION	100'
SCALED DIMENSION	100'S
MATCH LINE	M.L.
WATER	-W-
EXEMPT PROPERTY	E
SUBDIVISION LOT NO.	2
BLOCK NUMBER	A
BUILDING	
RIGHT OF WAY/ACCESS	R/W
COMMON OWNERSHIP	OR
WETLANDS	

SCALE: 1" = 200'

FEET 200 100 0 200 400 600

REVISED TO: JULY 1, 2025

PROPERTY MAPS

OXFORD

MASSACHUSETTS

N

MAP NO.

51

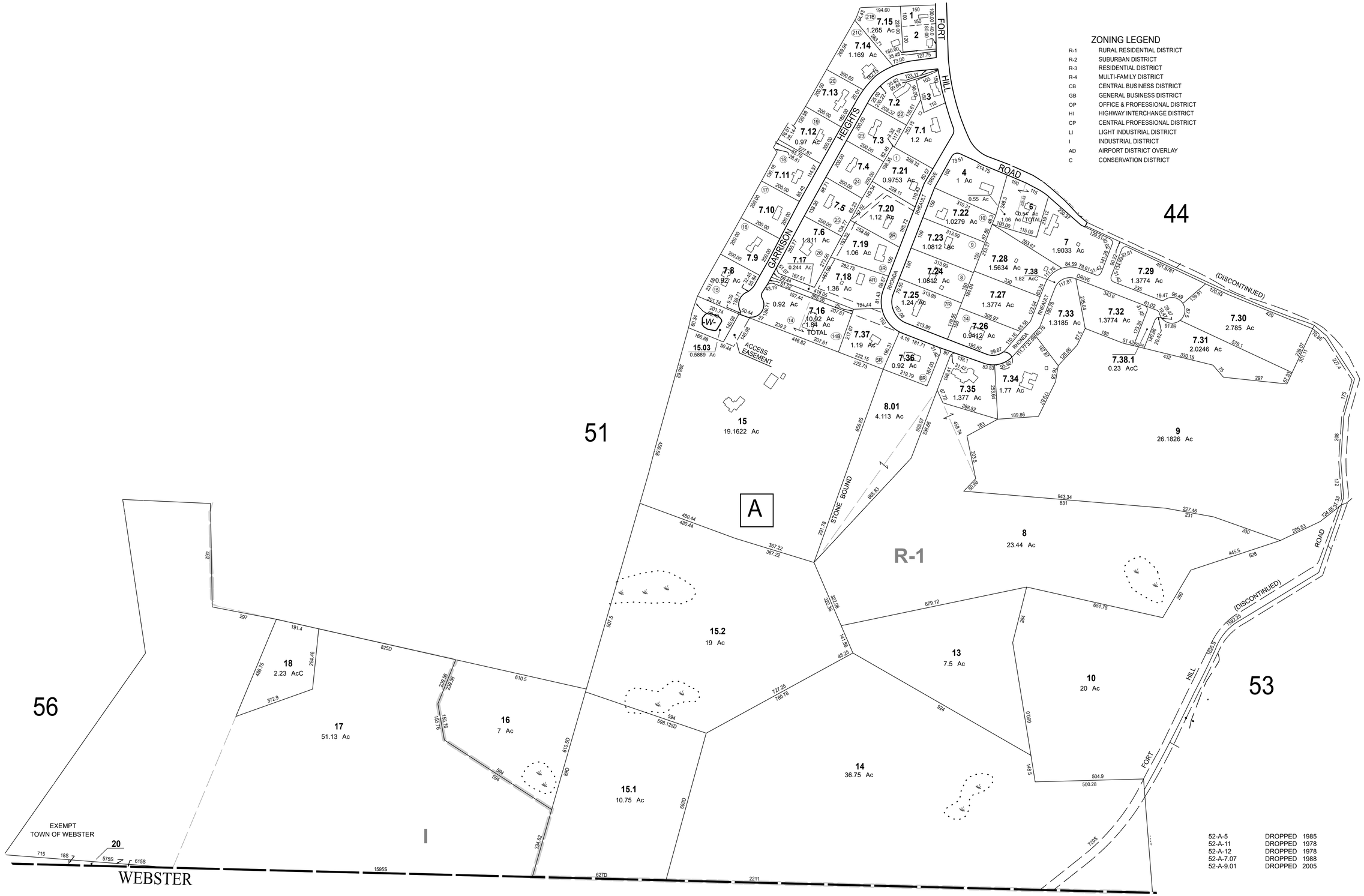

THIS MAP IS FOR ASSESSMENT AND PLANNING PURPOSES ONLY. IT IS NOT TO BE USED FOR DESCRIPTION, CONVEYANCE, OR DETERMINATION OF LEGAL TITLE.

ORIGINAL MAPS WERE PREPARED BY GENERAL MAPPING INC., YOUNGWOOD, PA 15697.

REVISED & REPRINTED BY

CAI Technologies
Precision Mapping. Geospatial Solutions.
11 Pleasant Street, Littleton, NH 03561
800.322.4540 - www.cai-tech.com

LEGEND

AREA SURVEYED	Ac/s.f.	EXEMPT PROPERTY	E
AREA CALCULATED	AcC	SUBDIVISION LOT NO.	2
RECORD DIMENSION	100'	BLOCK NUMBER	A
SCALED DIMENSION	100'S	BUILDING	
MATCH LINE	M.L.	RIGHT OF WAY/ACCESS	ROW
WATER	-W-	COMMON OWNERSHIP	OR
		WETLANDS	

SCALE: 1" = 200'

FEET 200 100 0 200 400 600

REVISED TO: JULY 1, 2025

PROPERTY MAPS

OXFORD

MASSACHUSETTS

MAP NO. 52

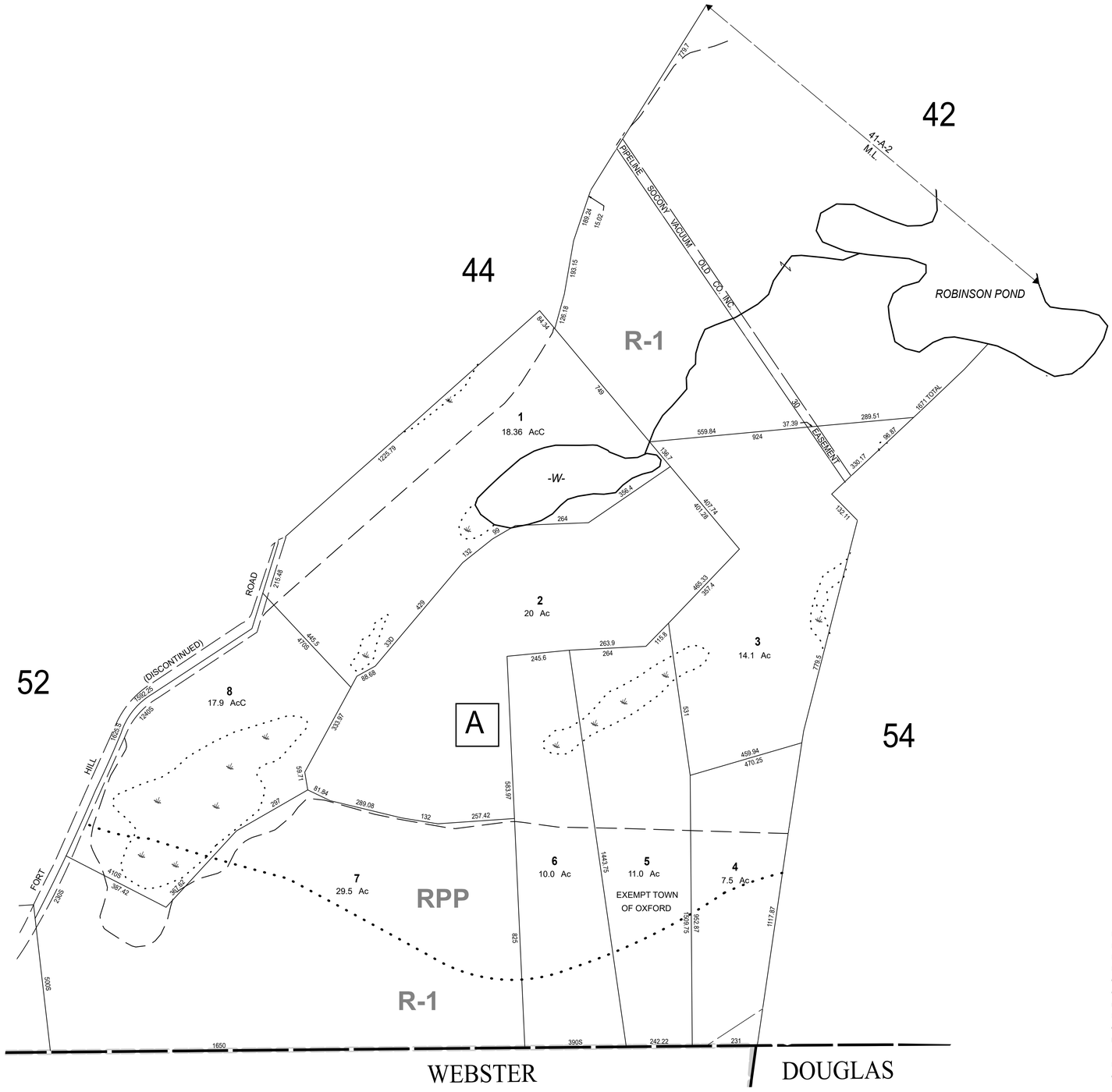

ZONING LEGEND

R-1	RURAL RESIDENTIAL DISTRICT
R-2	SUBURBAN DISTRICT
R-3	RESIDENTIAL DISTRICT
R-4	MULTI-FAMILY DISTRICT
CB	CENTRAL BUSINESS DISTRICT
GB	GENERAL BUSINESS DISTRICT
NOB	NORTH OXFORD BUSINESS DISTRICT
HI	HIGHWAY INTERCHANGE DISTRICT
CP	CENTRAL PROFESSIONAL DISTRICT
LI	LIGHT INDUSTRIAL DISTRICT
I	INDUSTRIAL DISTRICT
RPP	ROBINSON POND PROTECTION DISTRICT
C	CONSERVATION DISTRICT

THIS MAP IS FOR ASSESSMENT AND PLANNING PURPOSES ONLY. IT IS NOT TO BE USED FOR DESCRIPTION, CONVEYANCE, OR DETERMINATION OF LEGAL TITLE.

ORIGINAL MAPS WERE PREPARED BY GENERAL MAPPING INC., YOUNGWOOD, PA 15697.

REVISED & REPRINTED BY

CAI Technologies
Precision Mapping. Geospatial Solutions.
11 Pleasant Street, Littleton, NH 03561
800.322.4540 - www.cai-tech.com

LEGEND

AREA SURVEYED	Ac/s.f.	EXEMPT PROPERTY	E
AREA CALCULATED	AcC	SUBDIVISION LOT NO.	2
RECORD DIMENSION	100'	BLOCK NUMBER	A
SCALED DIMENSION	100'S	BUILDING	
MATCH LINE	M.L.	RIGHT OF WAY/ACCESS	R/W
WATER	-W-	COMMON OWNERSHIP	OR
		WETLANDS	

SCALE: 1" = 200'

FEET 200 100 0 200 400 600

REVISED TO: JULY 1, 2025

PROPERTY MAPS

OXFORD

MASSACHUSETTS

N

MAP NO.

53

ZONING LEGEND

R-1	RURAL RESIDENTIAL DISTRICT
R-2	SUBURBAN DISTRICT
R-3	RESIDENTIAL DISTRICT
R-4	MULTI-FAMILY DISTRICT
CB	CENTRAL BUSINESS DISTRICT
GB	GENERAL BUSINESS DISTRICT
NOB	NORTH OXFORD BUSINESS DISTRICT
HI	HIGHWAY INTERCHANGE DISTRICT
CP	CENTRAL PROFESSIONAL DISTRICT
LI	LIGHT INDUSTRIAL DISTRICT
I	INDUSTRIAL DISTRICT
RPP	ROBINSON POND PROTECTION DISTRICT
C	CONSERVATION DISTRICT

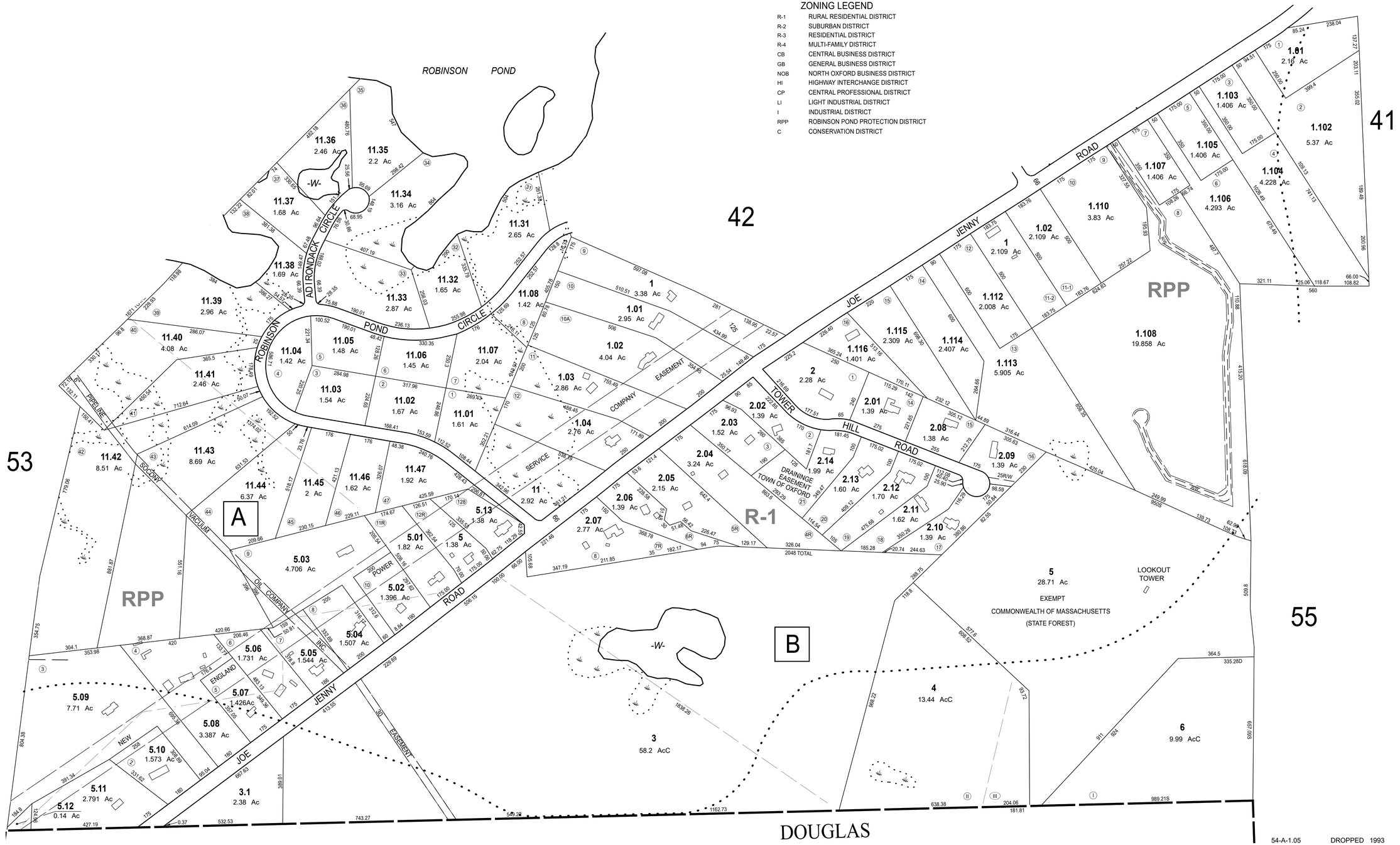

54-A-1.05	DROPPED 1993
54-A-2	DROPPED 1993
54-A-3	DROPPED 1993
54-A-4	DROPPED 1993
54-B-5.01	DROPPED 1997

THIS MAP IS FOR ASSESSMENT AND PLANNING PURPOSES ONLY. IT IS NOT TO BE USED FOR DESCRIPTION, CONVEYANCE, OR DETERMINATION OF LEGAL TITLE.

ORIGINAL MAPS WERE PREPARED BY GENERAL MAPPING INC., YOUNGWOOD, PA 15697.

REVISED & REPRINTED BY

CAI Technologies
Precision Mapping. Geospatial Solutions.
11 Pleasant Street, Littleton, NH 03561
800.322.4540 - www.cai-tech.com

LEGEND

AREA SURVEYED	Ac/s.f.	EXEMPT PROPERTY	E
AREA CALCULATED	AcC	SUBDIVISION LOT NO.	2
RECORD DIMENSION	100'	BLOCK NUMBER	A
SCALED DIMENSION	100'S	BUILDING	
MATCH LINE	M.L.	RIGHT OF WAY/ACCESS	600
WATER	-W-	COMMON OWNERSHIP	OR
		WETLANDS	

SCALE: 1" = 200'

FEET 200 100 0 200 400 600

REVISED TO: JULY 1, 2025

PROPERTY MAPS

OXFORD

MASSACHUSETTS

N

MAP NO. 54

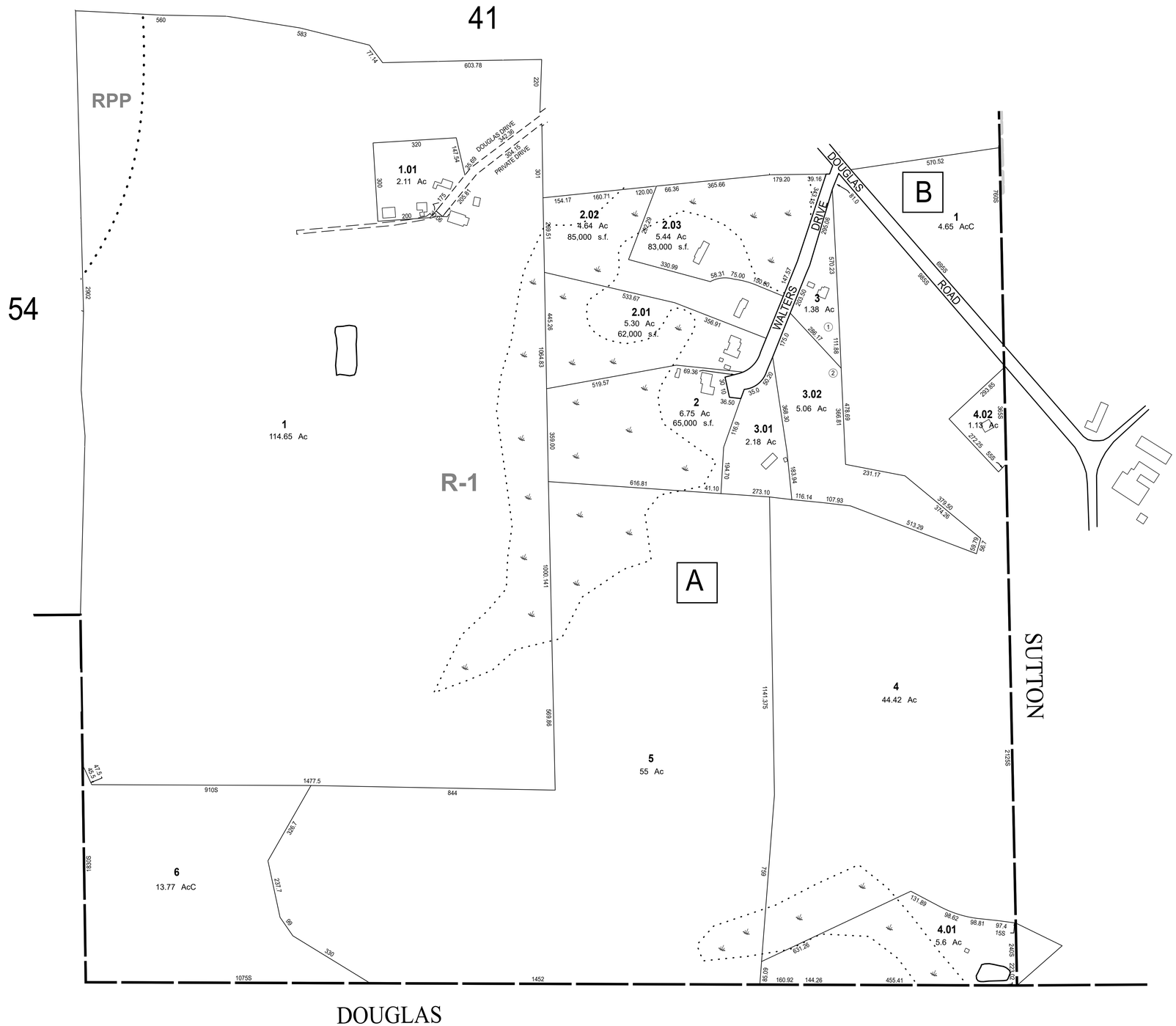

ZONING LEGEND

R-1	RURAL RESIDENTIAL DISTRICT
R-2	SUBURBAN DISTRICT
R-3	RESIDENTIAL DISTRICT
R-4	MULTI-FAMILY DISTRICT
CB	CENTRAL BUSINESS DISTRICT
GB	GENERAL BUSINESS DISTRICT
OP	OFFICE & PROFESSIONAL DISTRICT
HI	HIGHWAY INTERCHANGE DISTRICT
CP	CENTRAL PROFESSIONAL DISTRICT
LI	LIGHT INDUSTRIAL DISTRICT
I	INDUSTRIAL DISTRICT
AD	AIRPORT DISTRICT OVERLAY
C	CONSERVATION DISTRICT

THIS MAP IS FOR ASSESSMENT AND PLANNING PURPOSES ONLY. IT IS NOT TO BE USED FOR DESCRIPTION, CONVEYANCE, OR DETERMINATION OF LEGAL TITLE.

ORIGINAL MAPS WERE PREPARED BY GENERAL MAPPING INC., YOUNGWOOD, PA 15697.

REVISED & REPRINTED BY

CAI Technologies
Precision Mapping. Geospatial Solutions.
11 Pleasant Street, Littleton, NH 03561
800.322.4540 - www.cai-tech.com

LEGEND

AREA SURVEYED	Ac/s.f.	EXEMPT PROPERTY	E
AREA CALCULATED	AcC	SUBDIVISION LOT NO.	2
RECORD DIMENSION	100'	BLOCK NUMBER	A
SCALED DIMENSION	100'S	BUILDING	
MATCH LINE	M.L.	RIGHT OF WAY/ACCESS	ROW
WATER	-W-	COMMON OWNERSHIP	OR
		WETLANDS	

SCALE: 1" = 200'

FEET 200 100 0 200 400 600

REVISED TO: JULY 1, 2025

PROPERTY MAPS

OXFORD

MASSACHUSETTS

N

MAP NO.

55

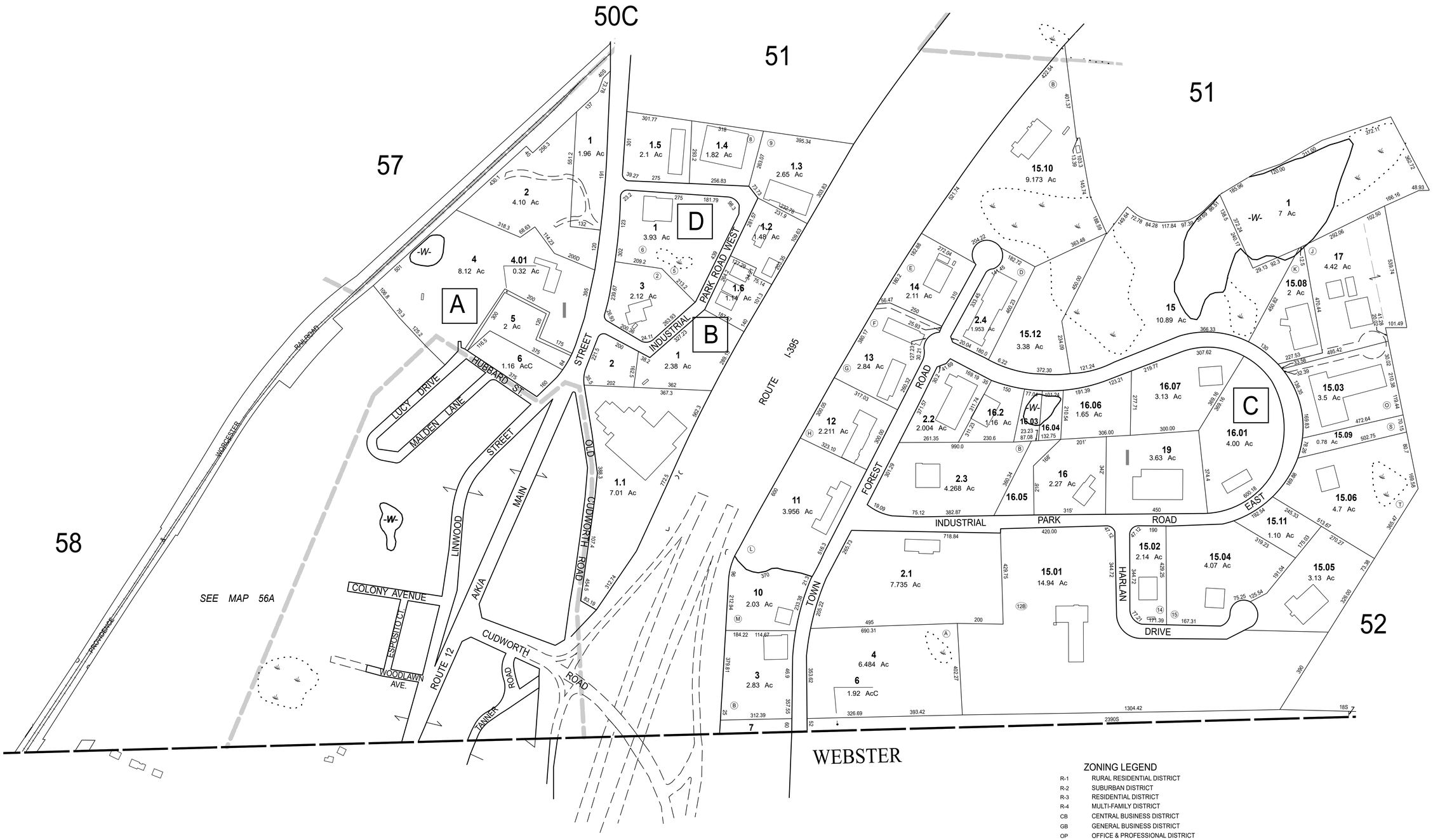

ZONING LEGEND

R-1	RURAL RESIDENTIAL DISTRICT
R-2	SUBURBAN DISTRICT
R-3	RESIDENTIAL DISTRICT
R-4	MULTI-FAMILY DISTRICT
CB	CENTRAL BUSINESS DISTRICT
GB	GENERAL BUSINESS DISTRICT
OP	OFFICE & PROFESSIONAL DISTRICT
HI	HIGHWAY INTERCHANGE DISTRICT
CP	CENTRAL PROFESSIONAL DISTRICT
LI	LIGHT INDUSTRIAL DISTRICT
I	INDUSTRIAL DISTRICT
AD	AIRPORT DISTRICT OVERLAY
C	CONSERVATION DISTRICT

56-A-3	DROPPED 1984
56-D-2	DROPPED 1984

THIS MAP IS FOR ASSESSMENT AND PLANNING PURPOSES ONLY. IT IS NOT TO BE USED FOR DESCRIPTION, CONVEYANCE, OR DETERMINATION OF LEGAL TITLE.

ORIGINAL MAPS WERE PREPARED BY GENERAL MAPPING INC., YOUNGWOOD, PA 15697.

REVISED & REPRINTED BY

CAI Technologies
Precision Mapping. Geospatial Solutions.
11 Pleasant Street, Littleton, NH 03561
800.322.4540 - www.cai-tech.com

LEGEND

AREA SURVEYED	Ac/s.f.	EXEMPT PROPERTY	E
AREA CALCULATED	AcC	SUBDIVISION LOT NO.	2
RECORD DIMENSION	100'	BLOCK NUMBER	A
SCALED DIMENSION	100'S	BUILDING	
MATCH LINE	M.L.	RIGHT OF WAY/ACCESS	ROW
WATER	-W-	COMMON OWNERSHIP	OR
		WETLANDS	

SCALE: 1" = 200'

FEET 200 100 0 200 400 600

REVISED TO: JULY 1, 2025

PROPERTY MAPS

OXFORD

MASSACHUSETTS

MAP NO.

56

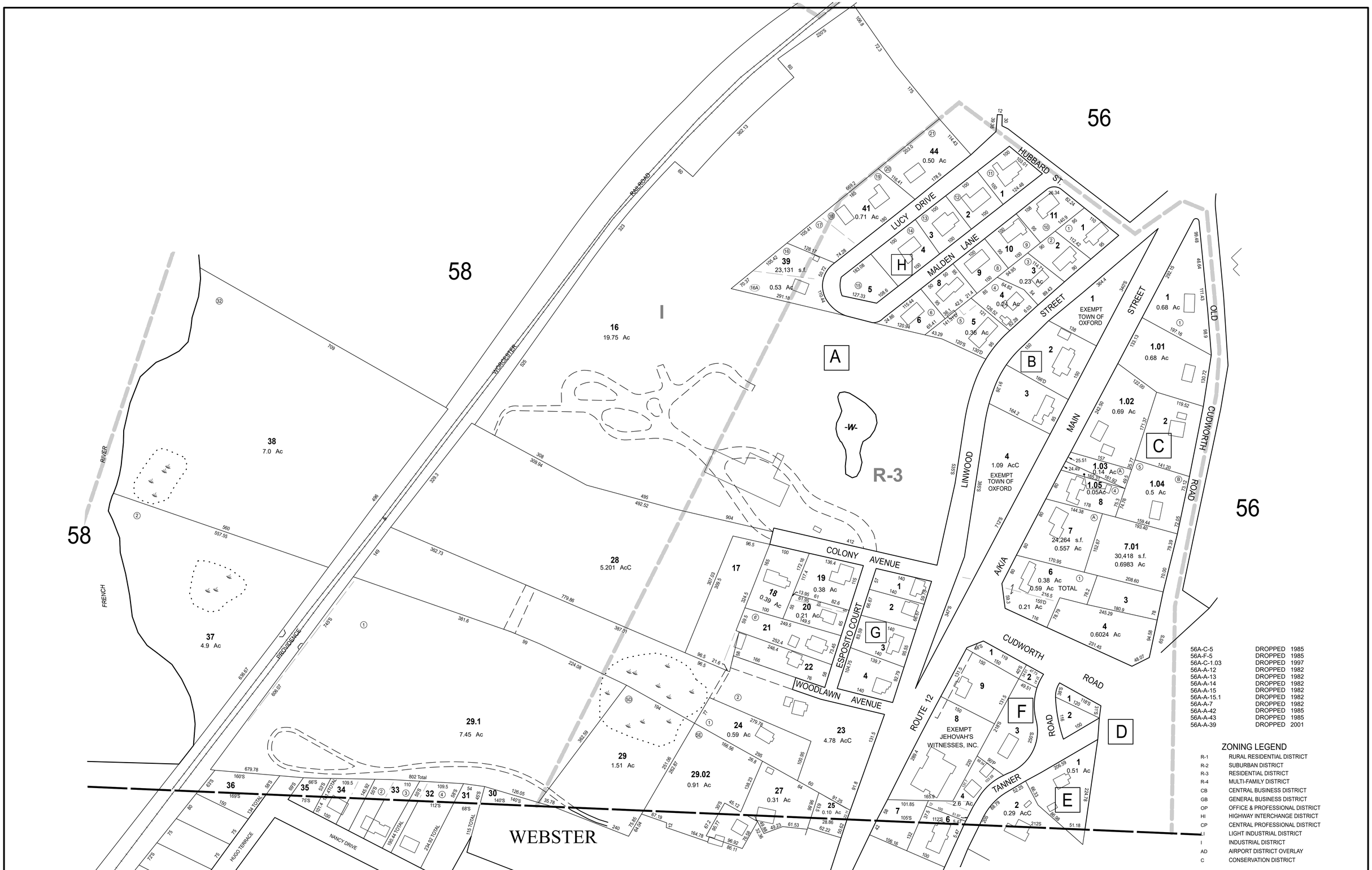

56A-C-5	DROPPED	1985
56A-F-5	DROPPED	1985
56A-C-1.03	DROPPED	1997
56A-A-12	DROPPED	1982
56A-A-13	DROPPED	1982
56A-A-14	DROPPED	1982
56A-A-15	DROPPED	1982
56A-A-15.1	DROPPED	1982
56A-A-7	DROPPED	1982
56A-A-42	DROPPED	1985
56A-A-43	DROPPED	1985
56A-A-39	DROPPED	2001

ZONING LEGEND

R-1	RURAL RESIDENTIAL DISTRICT
R-2	SUBURBAN DISTRICT
R-3	RESIDENTIAL DISTRICT
R-4	MULTI-FAMILY DISTRICT
CB	CENTRAL BUSINESS DISTRICT
GB	GENERAL BUSINESS DISTRICT
OP	OFFICE & PROFESSIONAL DISTRICT
HI	HIGHWAY INTERCHANGE DISTRICT
CP	CENTRAL PROFESSIONAL DISTRICT
LI	LIGHT INDUSTRIAL DISTRICT
I	INDUSTRIAL DISTRICT
AD	AIRPORT DISTRICT OVERLAY
C	CONSERVATION DISTRICT

THIS MAP IS FOR ASSESSMENT AND PLANNING PURPOSES ONLY. IT IS NOT TO BE USED FOR DESCRIPTION, CONVEYANCE, OR DETERMINATION OF LEGAL TITLE.

ORIGINAL MAPS WERE PREPARED BY GENERAL MAPPING INC., YOUNGWOOD, PA 15697.

REVISED & REPRINTED BY
CAI Technologies
Precision Mapping. Geospatial Solutions.
11 Pleasant Street, Littleton, NH 03561
800.322.4540 - www.cai-tech.com

LEGEND

AREA SURVEYED	Ac/s.f.	EXEMPT PROPERTY	E
AREA CALCULATED	AcC	SUBDIVISION LOT NO.	2
RECORD DIMENSION	100'	BLOCK NUMBER	A
SCALED DIMENSION	100'S	BUILDING	
MATCH LINE	M.L.	RIGHT OF WAY/ACCESS	ROW
WATER	-W-	COMMON OWNERSHIP	OR
		WETLANDS	

SCALE: 1" = 100'

FEET 100 50 0 100 200 300

REVISED TO: JULY 1, 2025

PROPERTY MAPS

OXFORD

MASSACHUSETTS

MAP NO.

56A

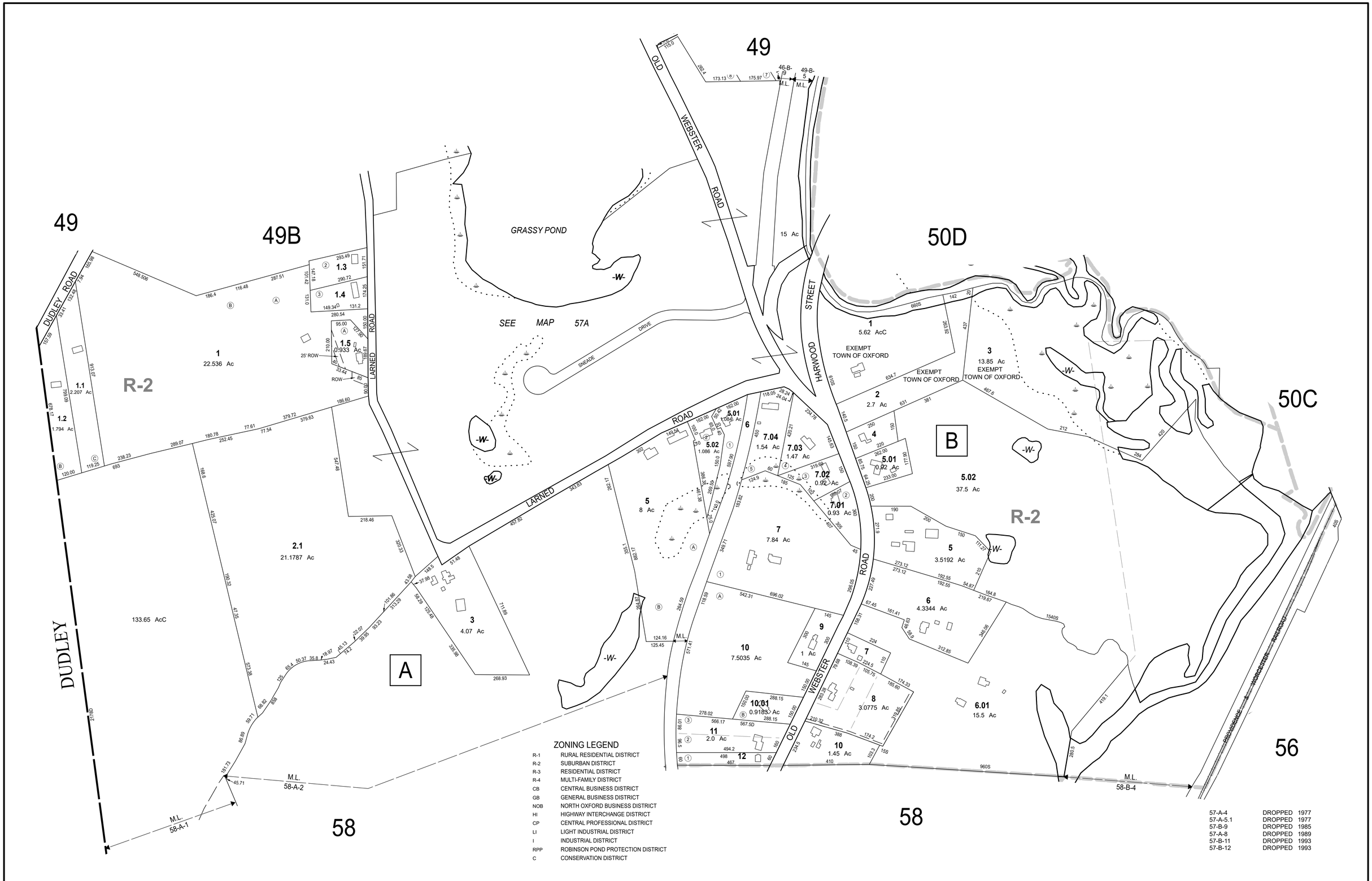

ZONING LEGEND

R-1	RURAL RESIDENTIAL DISTRICT
R-2	SUBURBAN DISTRICT
R-3	RESIDENTIAL DISTRICT
R-4	MULTI-FAMILY DISTRICT
CB	CENTRAL BUSINESS DISTRICT
GB	GENERAL BUSINESS DISTRICT
NOB	NORTH OXFORD BUSINESS DISTRICT
HI	HIGHWAY INTERCHANGE DISTRICT
CP	CENTRAL PROFESSIONAL DISTRICT
LI	LIGHT INDUSTRIAL DISTRICT
I	INDUSTRIAL DISTRICT
RPP	ROBINSON POND PROTECTION DISTRICT
C	CONSERVATION DISTRICT

57-A-4	DROPPED	1977
57-A-5.1	DROPPED	1977
57-B-9	DROPPED	1985
57-A-8	DROPPED	1989
57-B-11	DROPPED	1993
57-B-12	DROPPED	1993

THIS MAP IS FOR ASSESSMENT AND PLANNING PURPOSES ONLY. IT IS NOT TO BE USED FOR DESCRIPTION, CONVEYANCE, OR DETERMINATION OF LEGAL TITLE.

ORIGINAL MAPS WERE PREPARED BY GENERAL MAPPING INC., YOUNGWOOD, PA 15697.

REVISED & REPRINTED BY

CAI Technologies
Precision Mapping. Geospatial Solutions.
11 Pleasant Street, Littleton, NH 03561
800.322.4540 - www.cai-tech.com

LEGEND

AREA SURVEYED	Ac/s.f.	EXEMPT PROPERTY	E
AREA CALCULATED	AcC	SUBDIVISION LOT NO.	2
RECORD DIMENSION	100'	BLOCK NUMBER	A
SCALED DIMENSION	100'S	BUILDING	
MATCH LINE	M.L.	RIGHT OF WAY/ACCESS	600
WATER	-W-	COMMON OWNERSHIP	OR
		WETLANDS	

SCALE: 1" = 200'

FEET 200 100 0 200 400 600

REVISED TO: JULY 1, 2025

PROPERTY MAPS

OXFORD

MASSACHUSETTS

N

MAP NO.

57

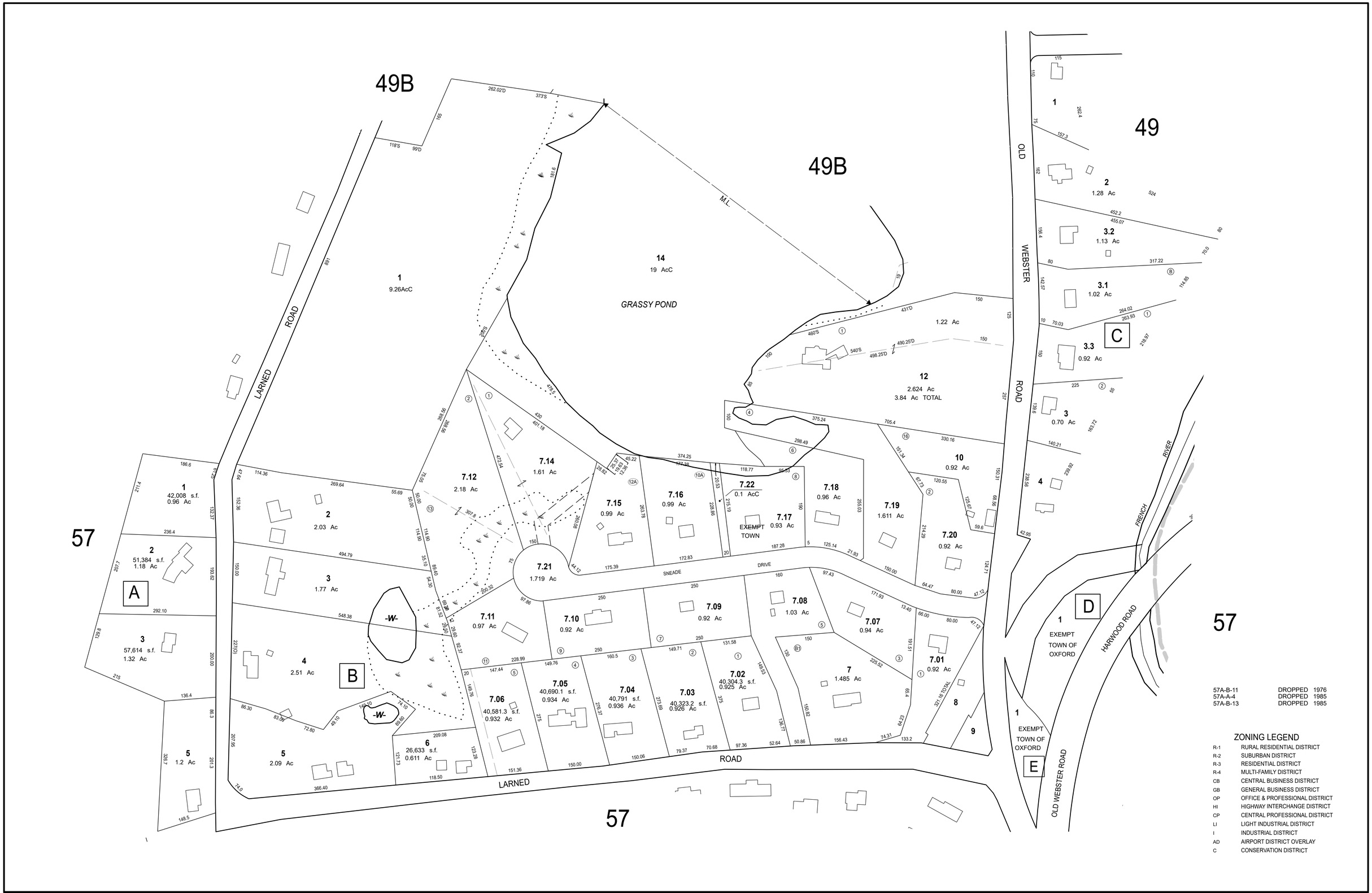

57A-B-11	DROPPED 1976
57A-A-4	DROPPED 1985
57A-B-13	DROPPED 1985

ZONING LEGEND

R-1	RURAL RESIDENTIAL DISTRICT
R-2	SUBURBAN DISTRICT
R-3	RESIDENTIAL DISTRICT
R-4	MULTI-FAMILY DISTRICT
CB	CENTRAL BUSINESS DISTRICT
GB	GENERAL BUSINESS DISTRICT
OP	OFFICE & PROFESSIONAL DISTRICT
HI	HIGHWAY INTERCHANGE DISTRICT
CP	CENTRAL PROFESSIONAL DISTRICT
LI	LIGHT INDUSTRIAL DISTRICT
I	INDUSTRIAL DISTRICT
AD	AIRPORT DISTRICT OVERLAY
C	CONSERVATION DISTRICT

THIS MAP IS FOR ASSESSMENT AND PLANNING PURPOSES ONLY. IT IS NOT TO BE USED FOR DESCRIPTION, CONVEYANCE, OR DETERMINATION OF LEGAL TITLE.

ORIGINAL MAPS WERE PREPARED BY GENERAL MAPPING INC., YOUNGWOOD, PA 15697.

REVISED & REPRINTED BY

CAI Technologies
Precision Mapping. Geospatial Solutions.
11 Pleasant Street, Littleton, NH 03561
800.322.4540 - www.cai-tech.com

LEGEND

AREA SURVEYED	Ac/s.f.	EXEMPT PROPERTY	E
AREA CALCULATED	AcC	SUBDIVISION LOT NO.	2
RECORD DIMENSION	100'	BLOCK NUMBER	A
SCALED DIMENSION	100'S	BUILDING	
MATCH LINE	M.L.	RIGHT OF WAY/ACCESS	RW
WATER	-W-	COMMON OWNERSHIP	OR
		WETLANDS	

SCALE: 1" = 100'

FEET 100 50 0 100 200 300

REVISED TO: JULY 1, 2025

PROPERTY MAPS

OXFORD

MASSACHUSETTS

N

MAP NO.

57A

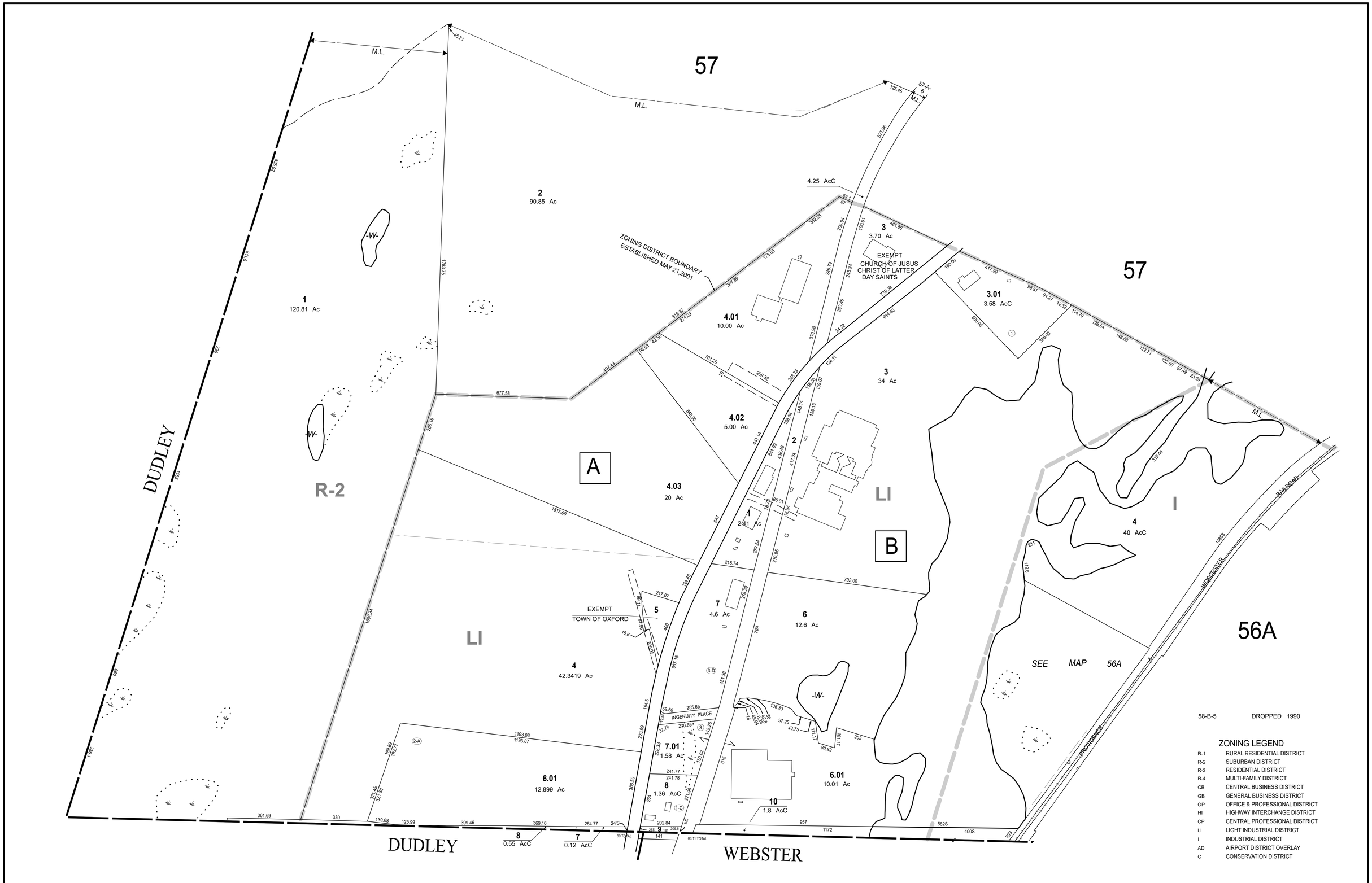

THIS MAP IS FOR ASSESSMENT AND PLANNING PURPOSES ONLY. IT IS NOT TO BE USED FOR DESCRIPTION, CONVEYANCE, OR DETERMINATION OF LEGAL TITLE.

ORIGINAL MAPS WERE PREPARED BY GENERAL MAPPING INC., YOUNGWOOD, PA 15697.

REVISED & REPRINTED BY
CAI Technologies
Precision Mapping. Geospatial Solutions.
11 Pleasant Street, Littleton, NH 03561
800.322.4540 - www.cai-tech.com

LEGEND

AREA SURVEYED	Ac/s.f.
AREA CALCULATED	AcC
RECORD DIMENSION	100'
SCALED DIMENSION	100'S
MATCH LINE	M.L.
WATER	-W-
EXEMPT PROPERTY	E
SUBDIVISION LOT NO.	2
BLOCK NUMBER	A
BUILDING	
RIGHT OF WAY/ACCESS	R/W
COMMON OWNERSHIP	OR
WETLANDS	

SCALE: 1" = 200'

FEET 200 100 0 200 400 600

REVISED TO: JULY 1, 2025

PROPERTY MAPS

OXFORD

MASSACHUSETTS

N

MAP NO.

58